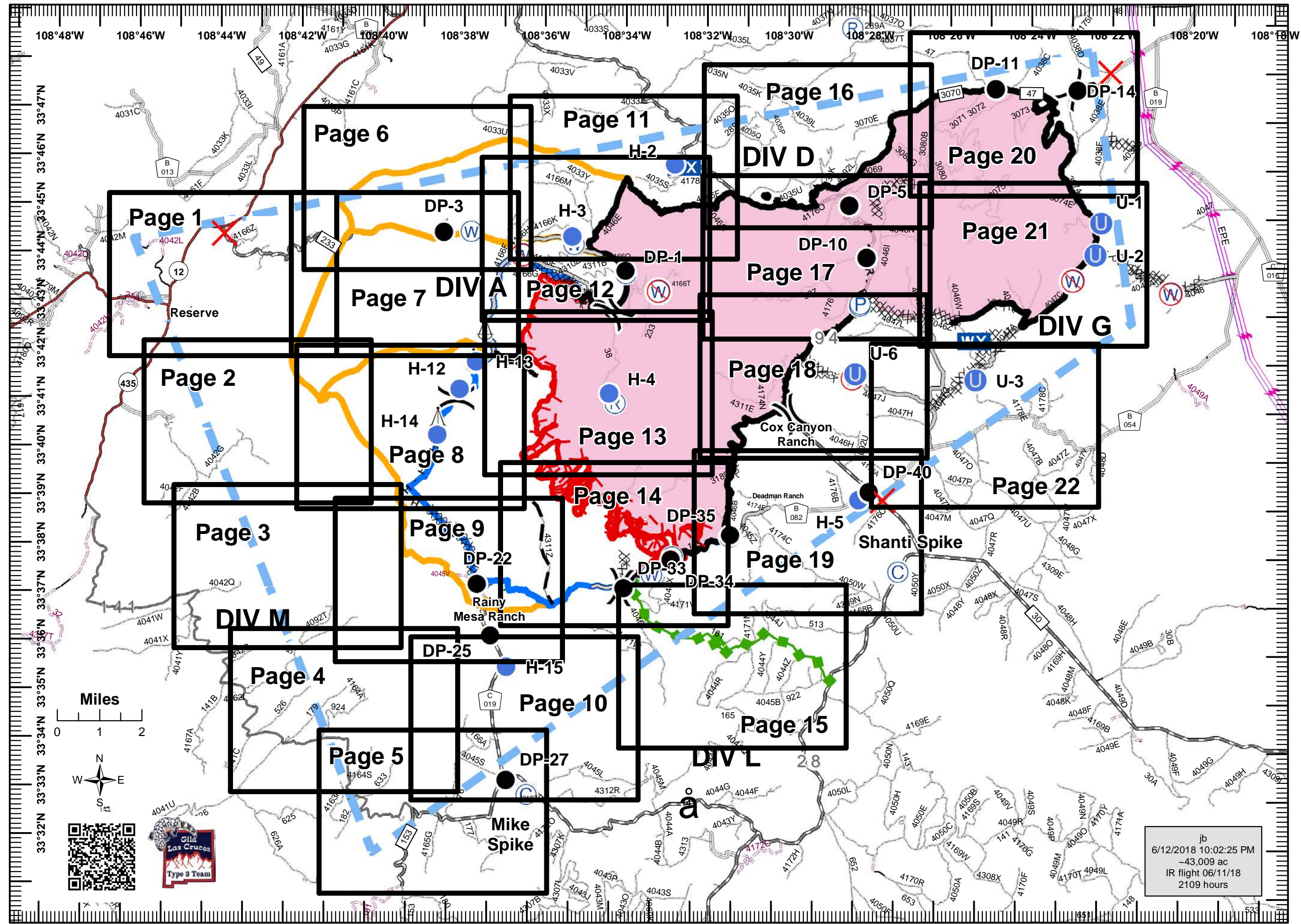
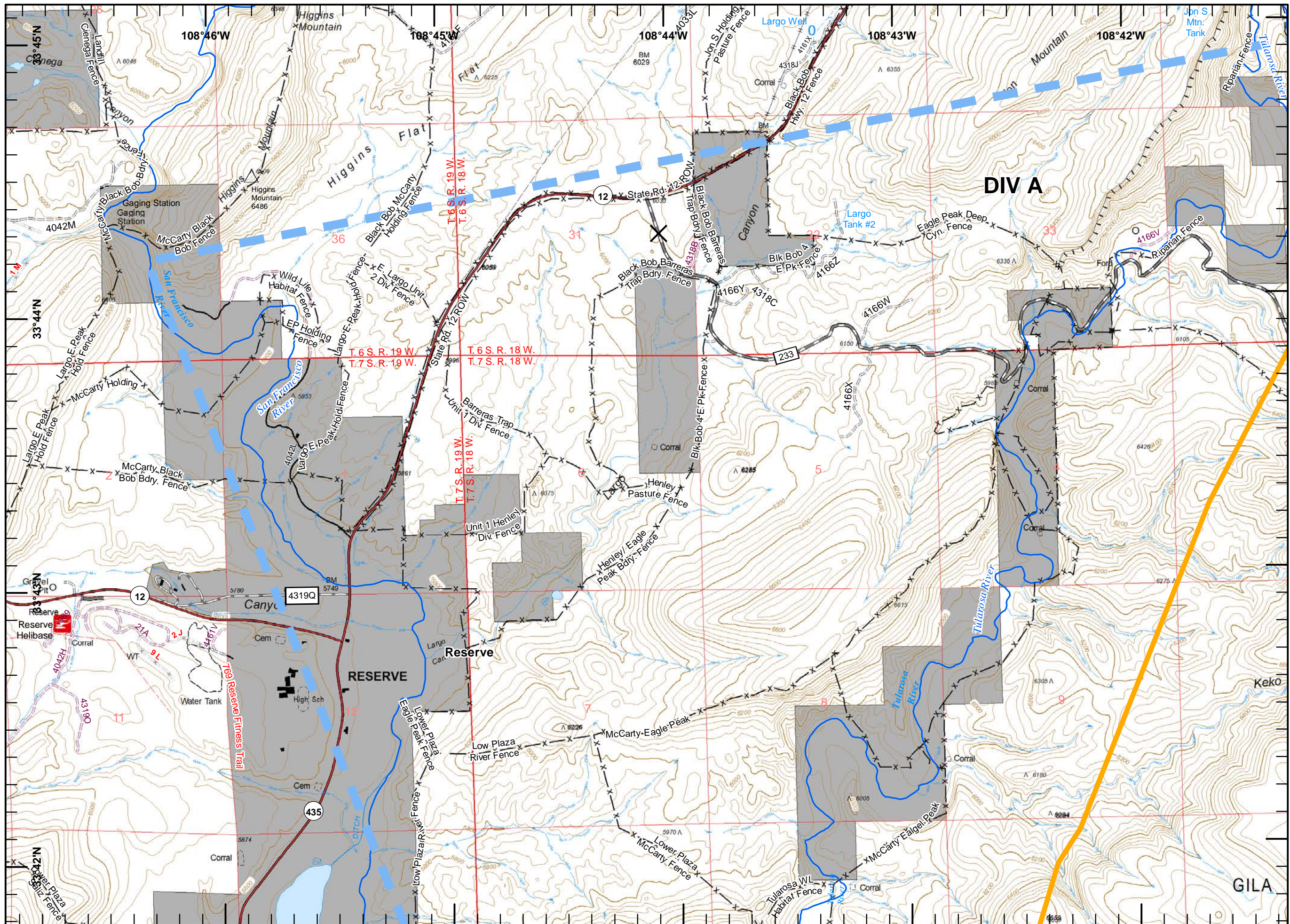


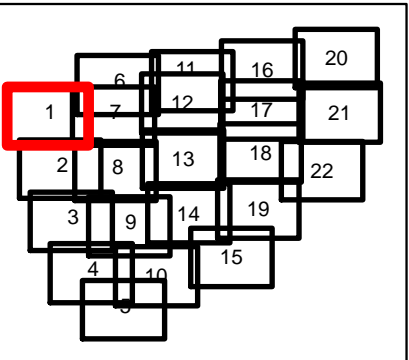
- Buzzard_IA_24k_gridindex
- Camp
- Closure
- Drop Point
- Unimproved Landing Area
- Helispot
- Mobile Weather Unit
- Pump
- Repeater
- Sling Site
- Water Source
- Restricted Water Source
- Division Break
- Uncontrolled Fire Edge
- Completed Line
- Completed Dozer Line
- H - Completed Hand Line
- R - Road as Completed Line
- Access or Improved Road
- Proposed Dozer Line
- Planned Fire Line
- Temporary Flight Restriction
- Escape Route
- Wildfire Daily Fire Perimeter
- Wildfire Final Fire Perimeter
- Primary Line
- Alternate Line
- Transmission Line



jb
 6/12/2018 10:02:25 PM
 ~43,009 ac
 IR flight 06/11/18
 2109 hours



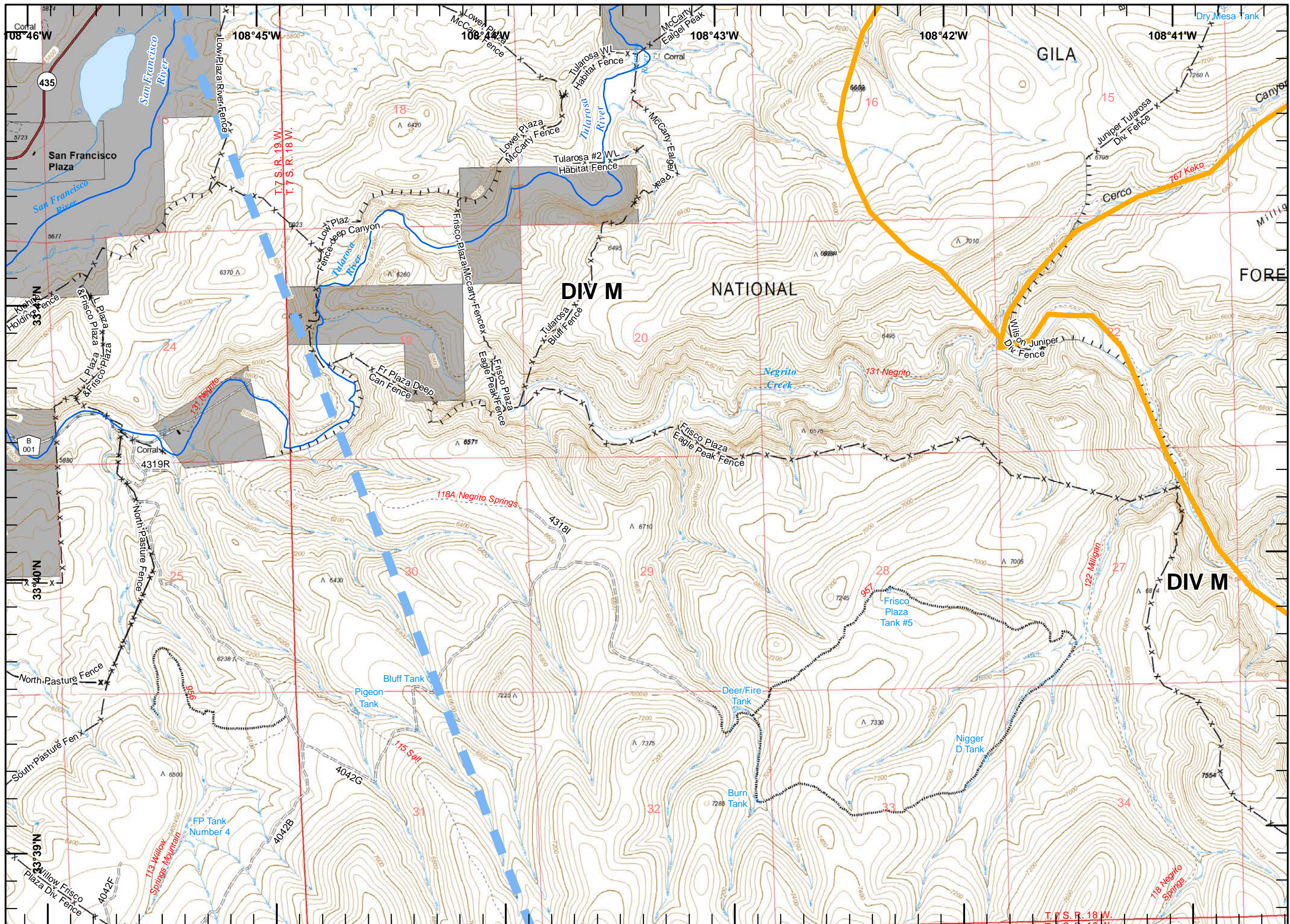
- ✕ Closure
- ▬ Temporary Flight Restriction
- △ Mountain Peak
- ▬ Alternate Line
- Private_Names
- ▬ Major Stream
- x- Fence
- ▬ Natural Barrier



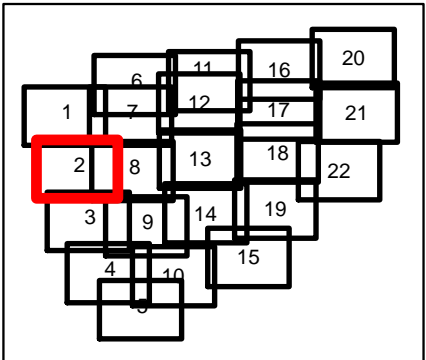
Miles
 0 0.5

jb
 6/12/2018 9:19:02 PM
 -41,227 ac
 IR Ac - 0610
 0041 hours





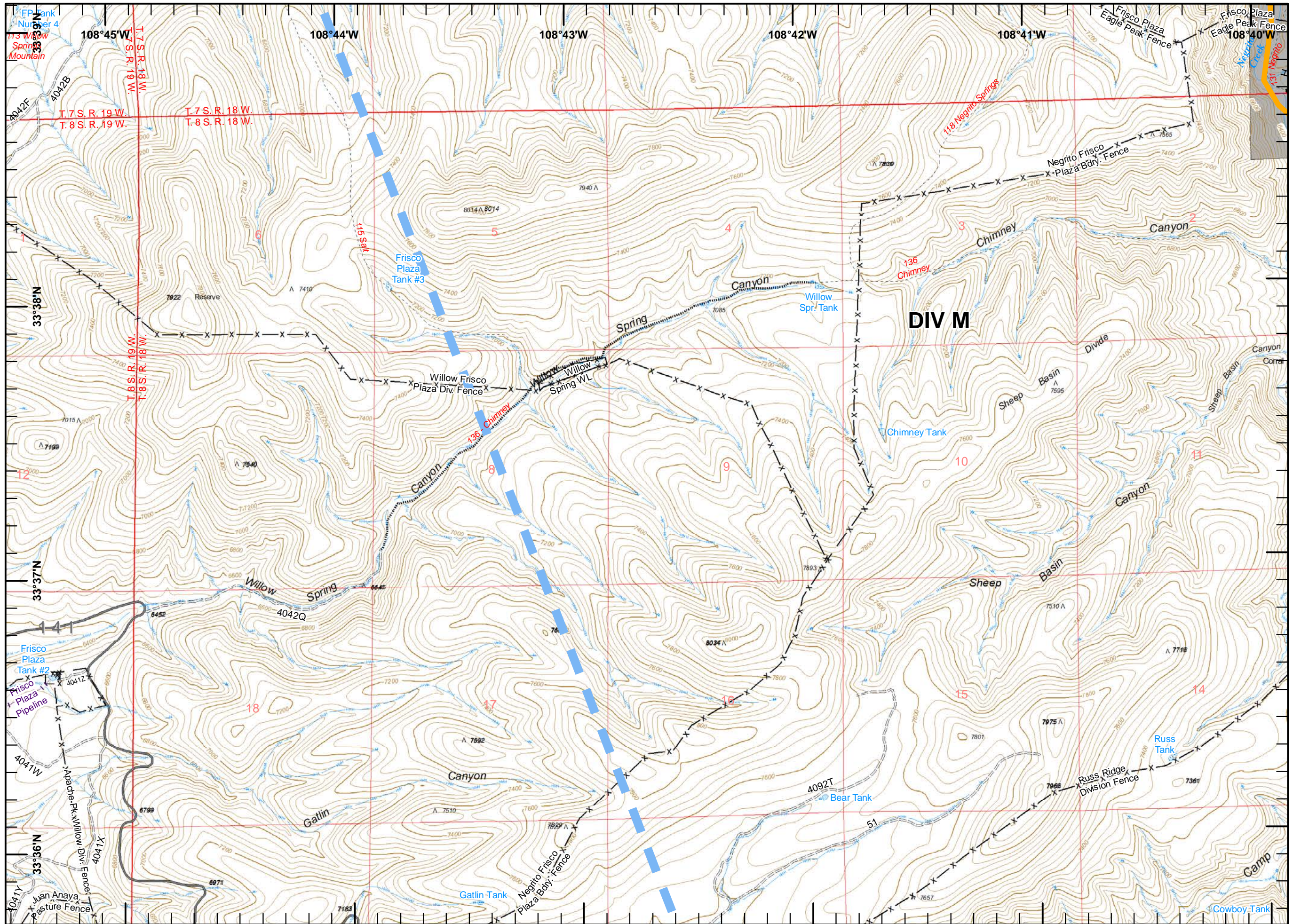
- — — — Temporary Flight Restriction
- — — — Alternate Line
- — — — Major Stream
- x- Fence
- ||||| Natural Barrier



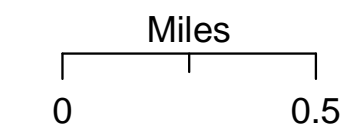
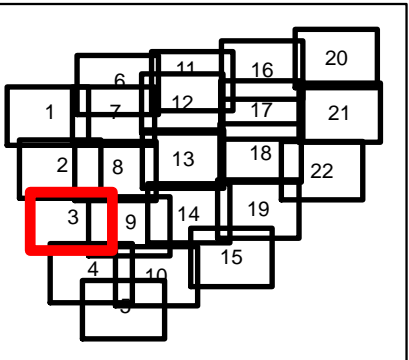
Miles

0 0.5

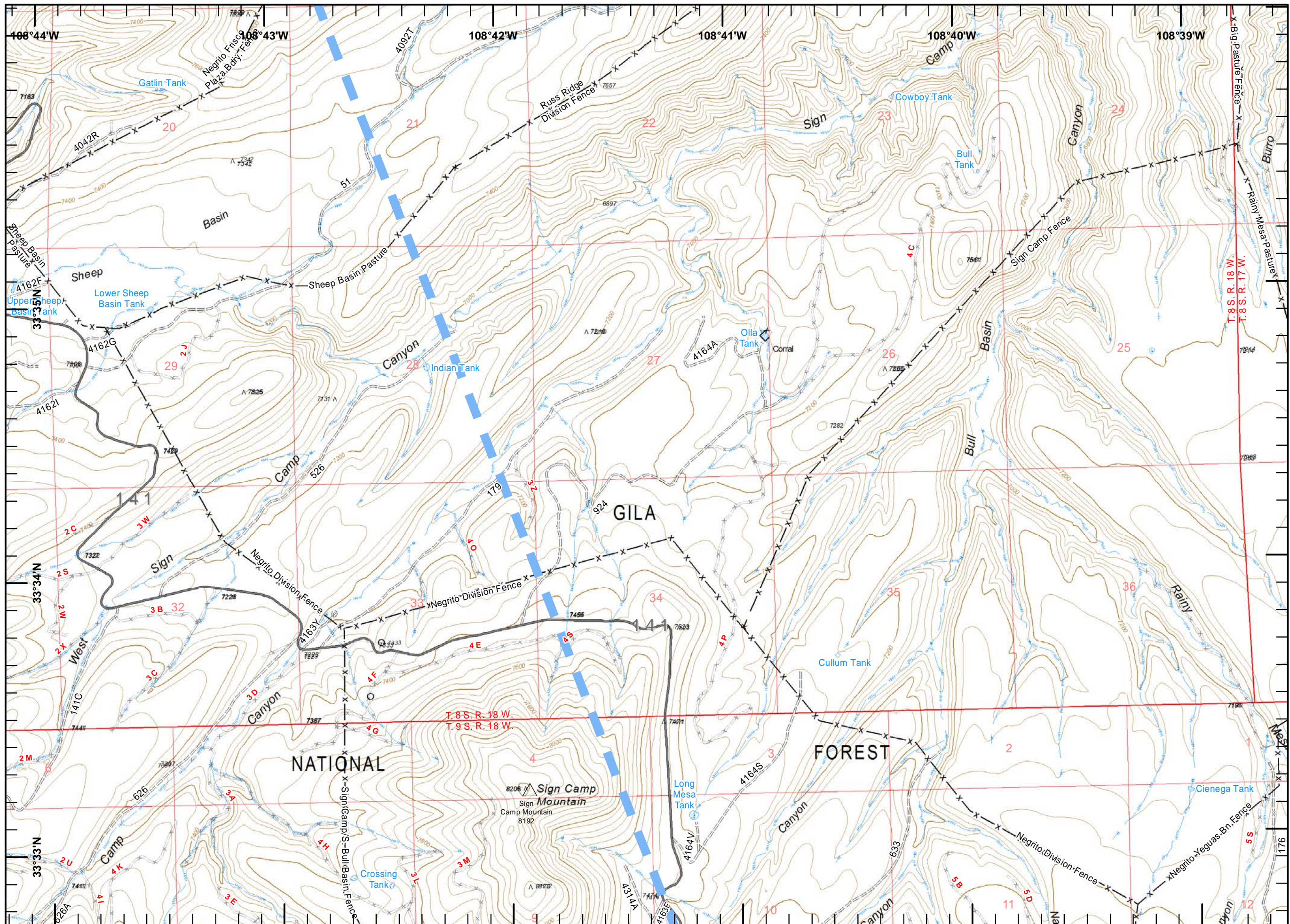
jb
 6/12/2018 9:19:02 PM
 -41,227 ac
 IR Ac - 0610
 0041 hours



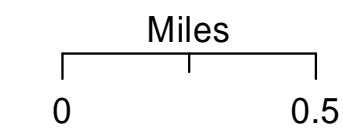
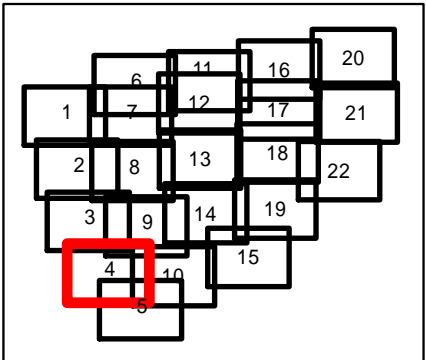
- H - H - Completed Hand Line
- Temporary Flight Restriction
- Alternate Line
- x - Fence



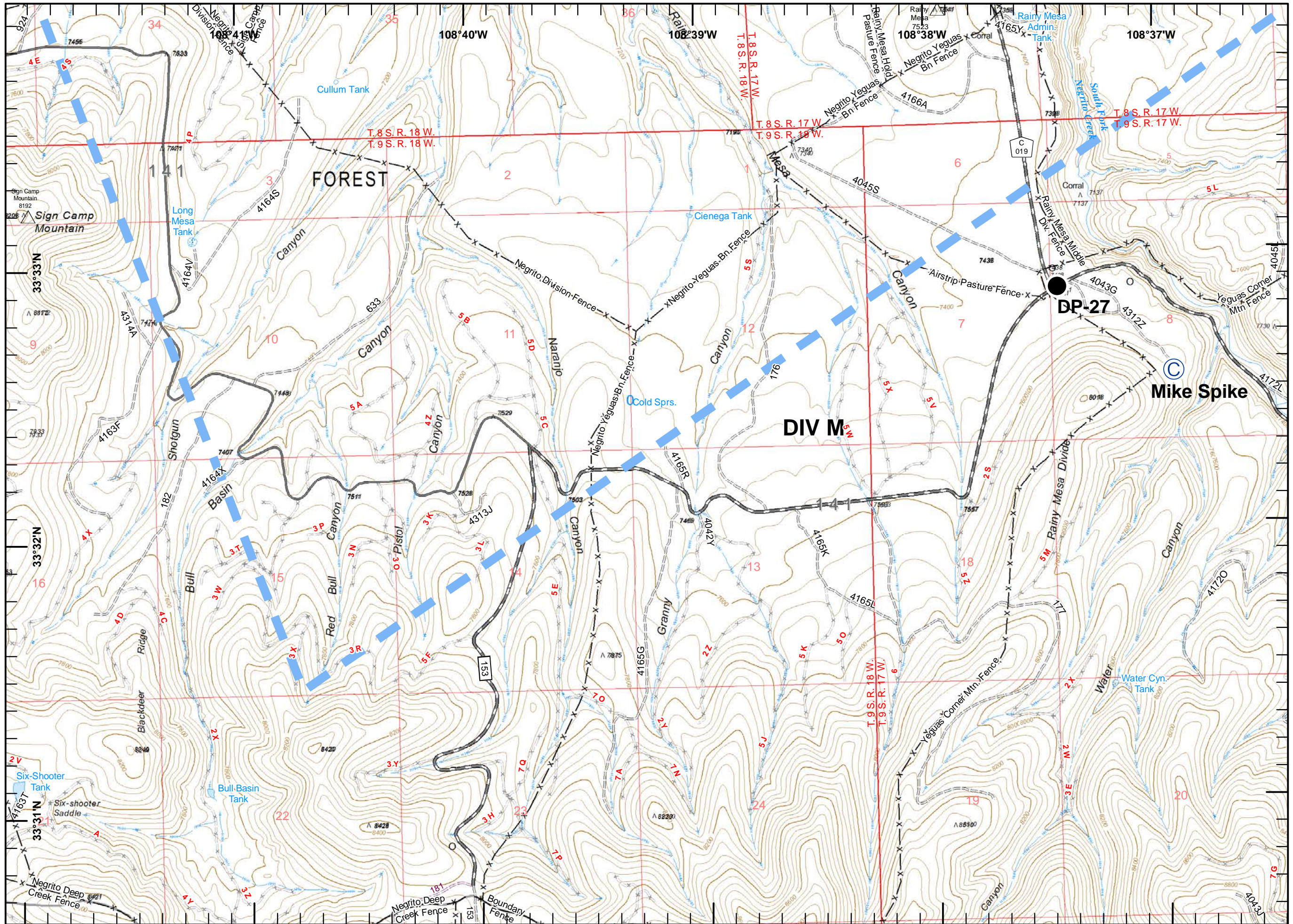
jb
 6/12/2018 9:19:02 PM
 -41,227 ac
 IR Ac - 0610
 0041 hours



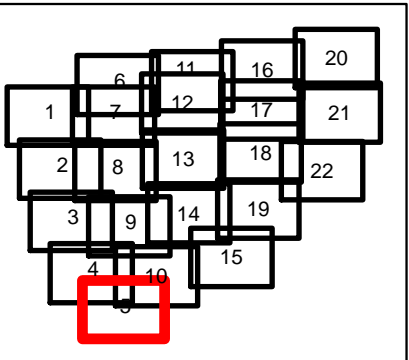
- Temporary Flight Restriction
- Mountain Peak
- Fence



jb
 6/12/2018 9:19:02 PM
 -41,227 ac
 IR Ac - 0610
 0041 hours



- Camp
- Drop Point
- Temporary Flight Restriction
- Mountain Peak
- Fence





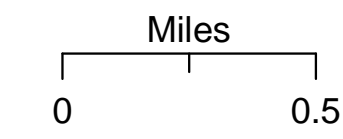
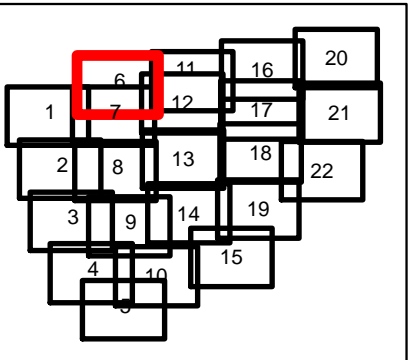
Miles


0 0.5

W N E S

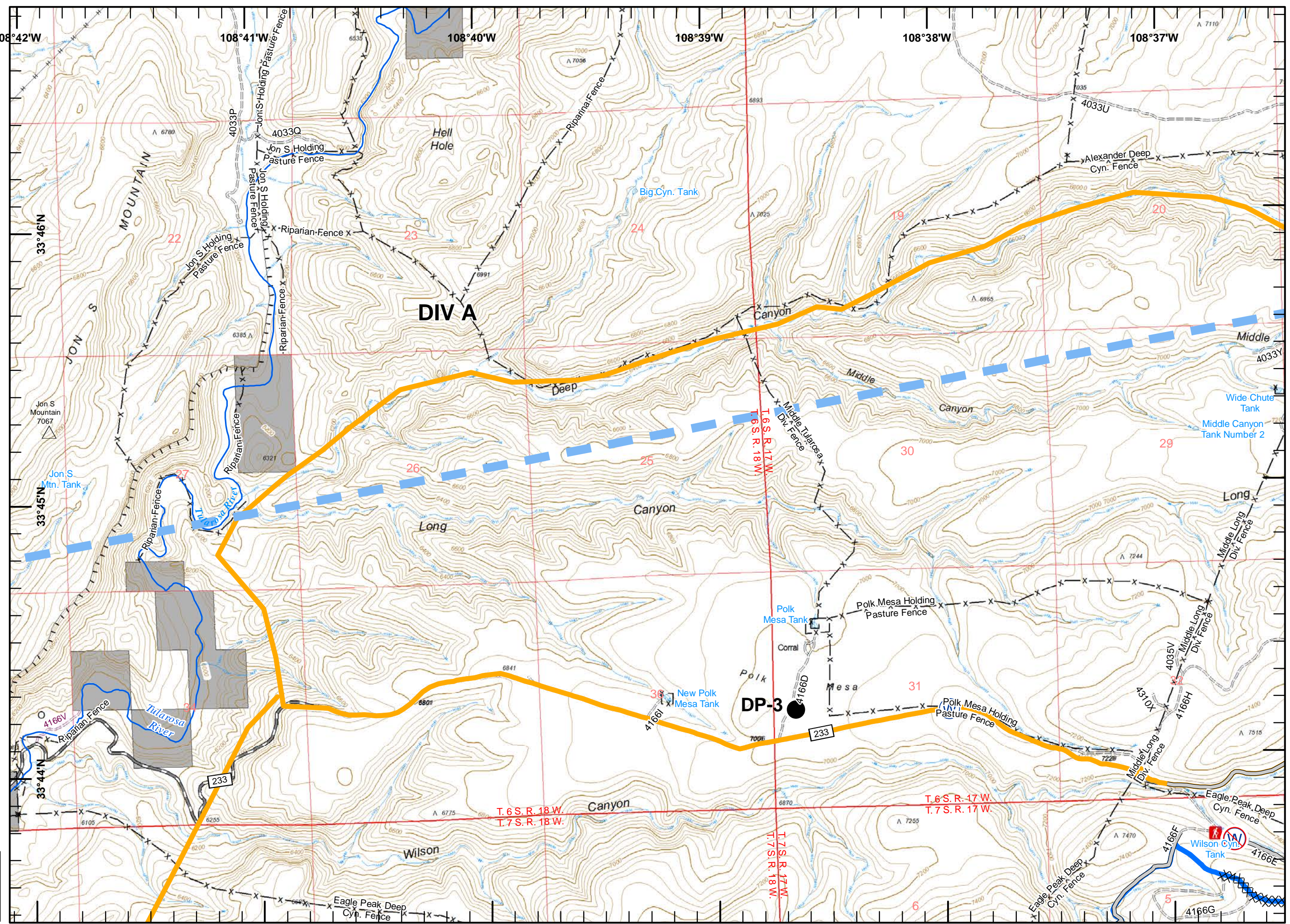
jb
 6/12/2018 9:19:02 PM
 -41,227 ac
 IR Ac - 0610
 0041 hours




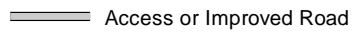



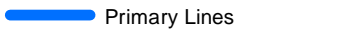
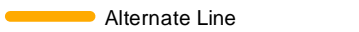



-  Drop Point
-  Water Source
-  Restricted Water Source
-  Completed Dozer Line
-  Access or Improved Road
-  Temporary Flight Restriction
-  Mountain Peak
-  Primary Lines
-  Alternate Line
-  Major Stream
-  Fence
-  Natural Barrier

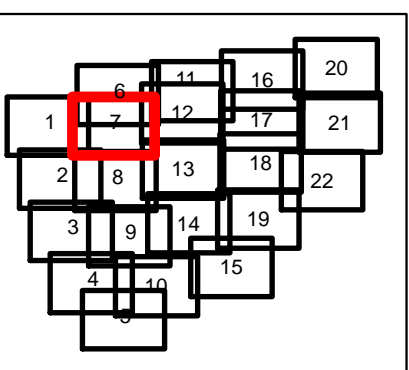




 jb
 6/12/2018 9:19:02 PM
 -41,227 ac
 IR Ac - 0610
 0041 hours

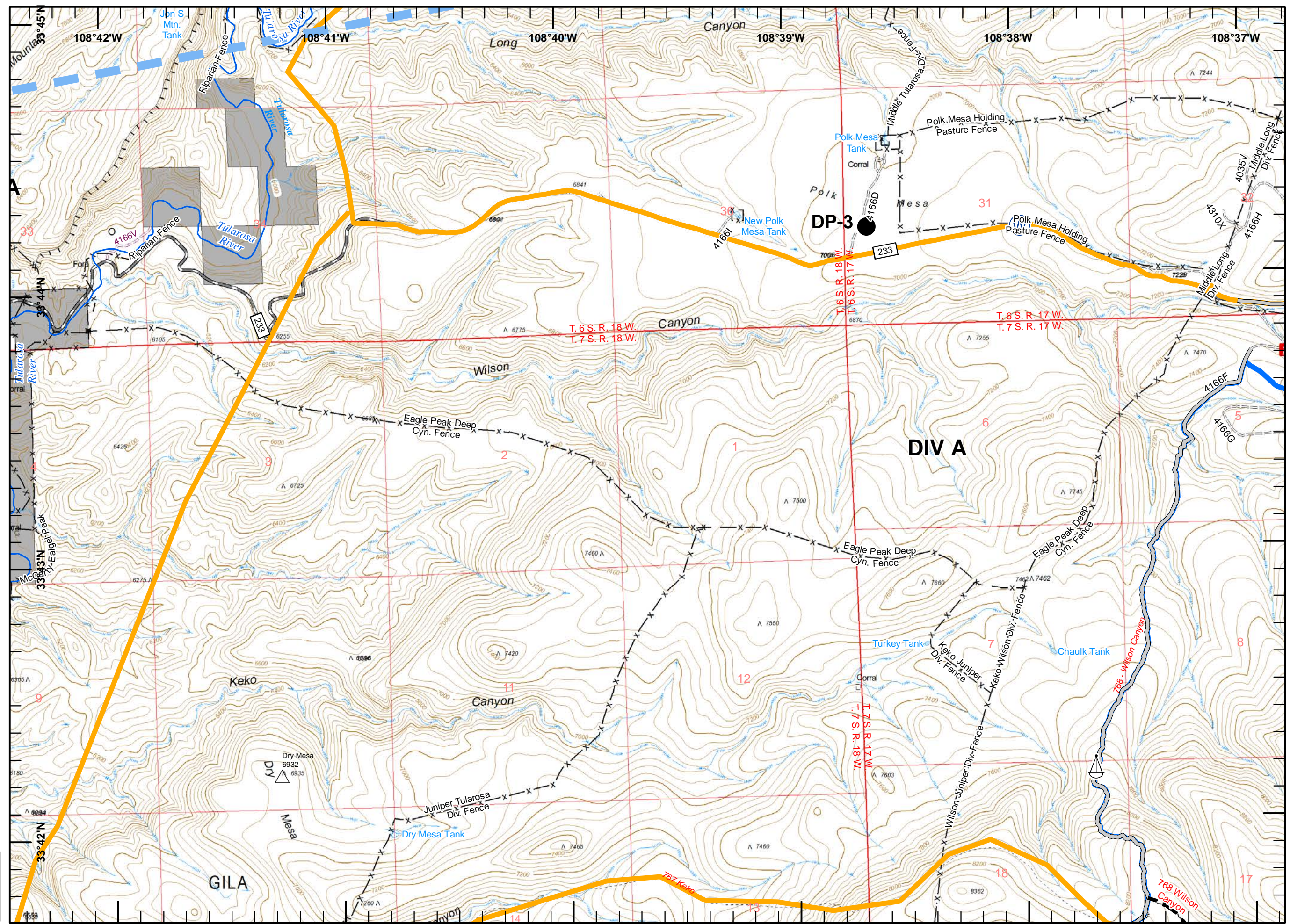
















-  Drop Point
-  Sling Site
-  Water Source
-  Access or Improved Road
-  Planned Fire Line
-  Temporary Flight Restriction
-  Mountain Peak
-  Primary Lines
-  Alternate Line
-  Major Stream
-  Fence
-  Natural Barrier

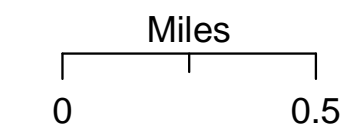
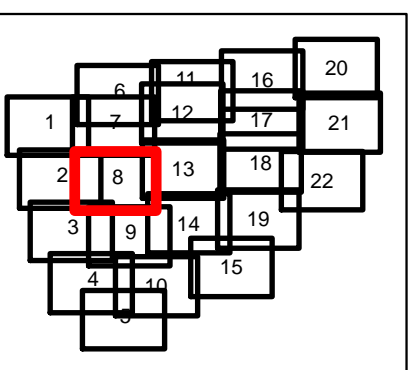



Miles
 0 0.5

jb
 6/12/2018 9:19:02 PM
 -41,227 ac
 IR Ac - 0610
 0041 hours

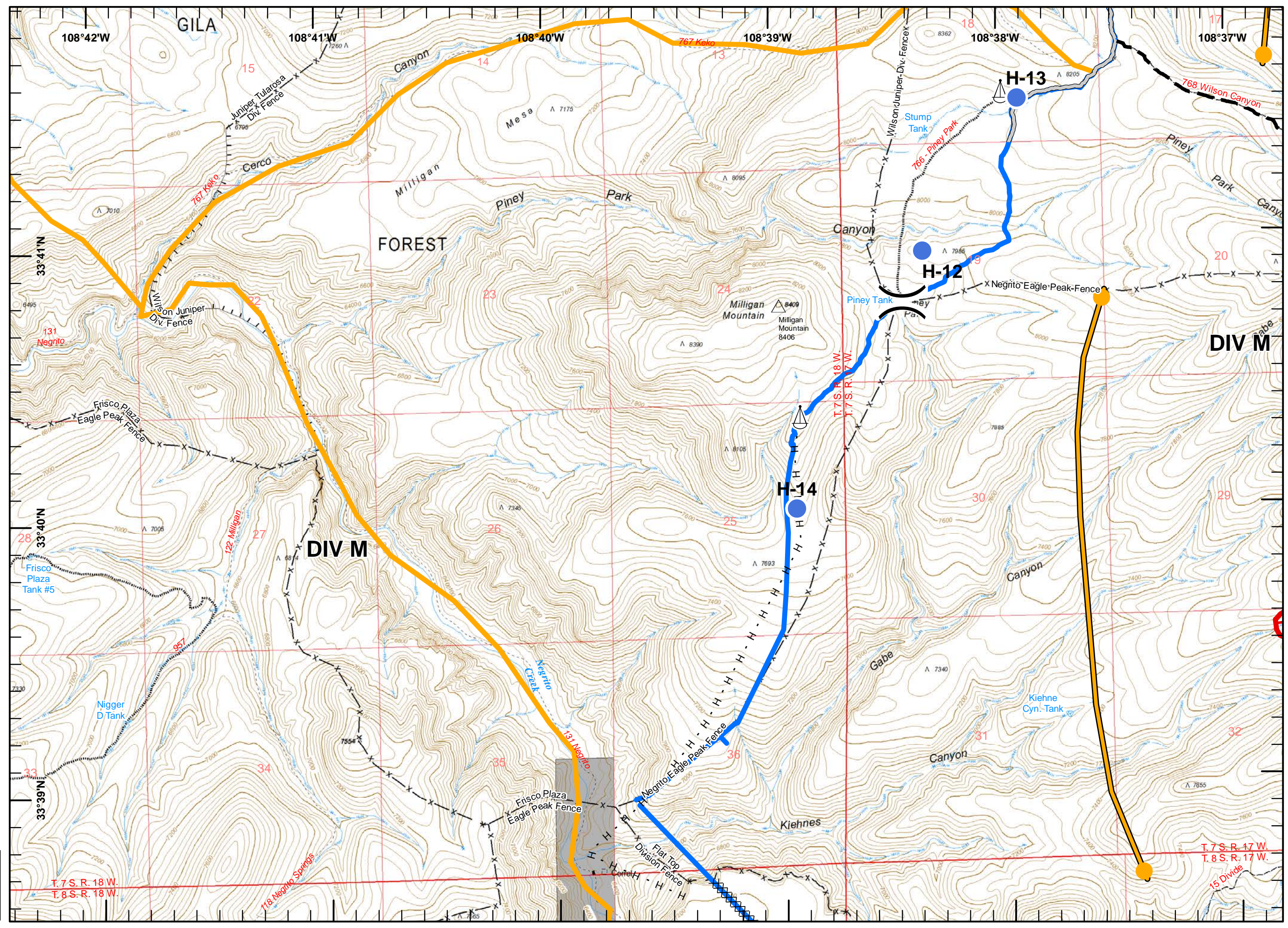


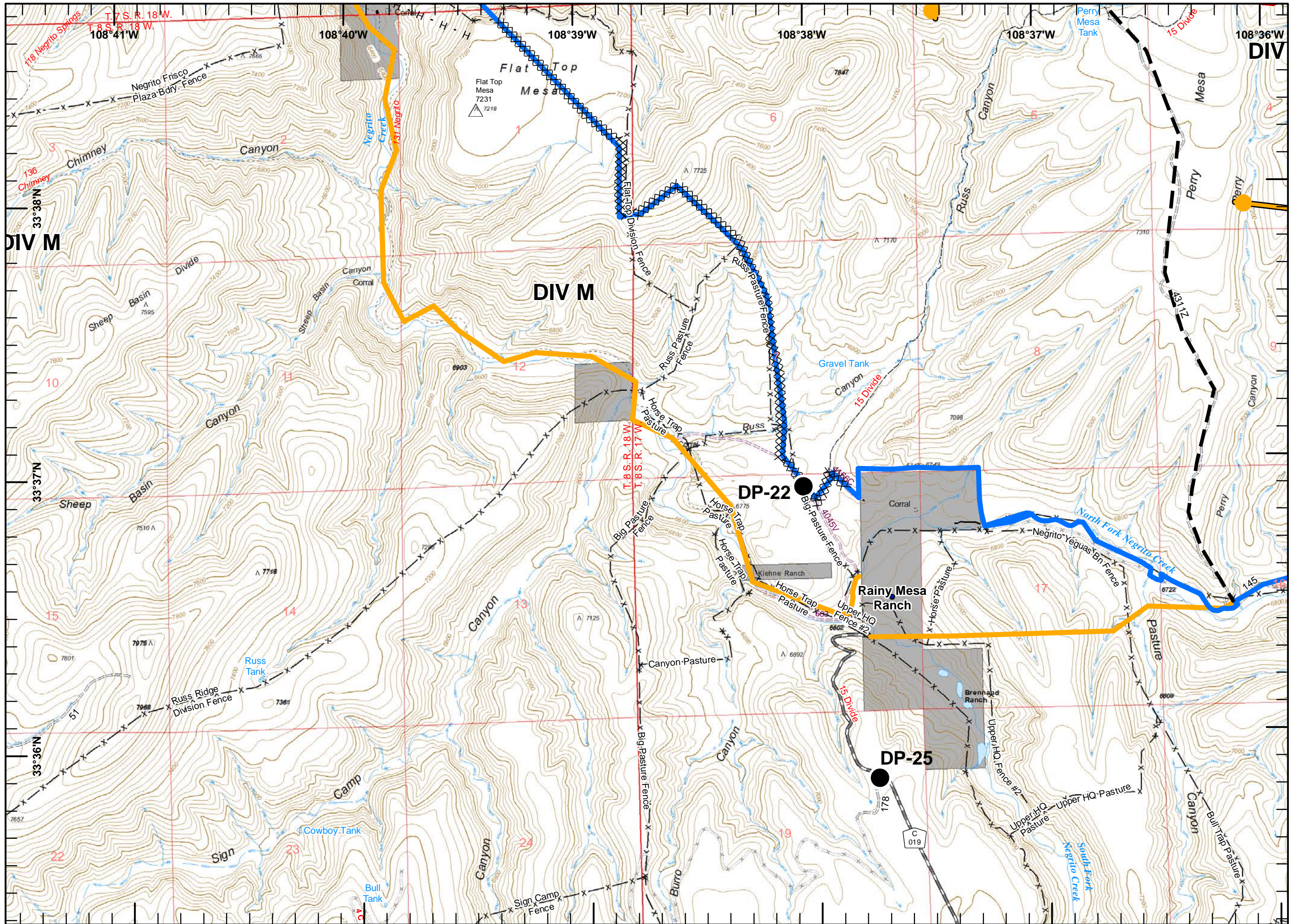
-  Division Break
-  Helispot
-  Sling Site
-  Uncontrolled Fire Edge
-  Completed Dozer Line
-  Completed Hand Line
-  Access or Improved Road
-  Planned Fire Line
-  Management Action Point
-  Mountain Peak
-  Primary Lines
-  Alternate Line
-  Fence
-  Natural Barrier



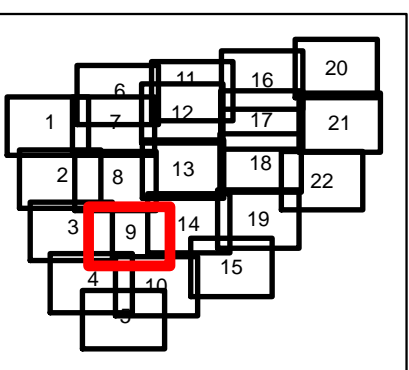


 jb
 6/12/2018 9:19:02 PM
 -41,227 ac
 IR Ac - 0610
 0041 hours











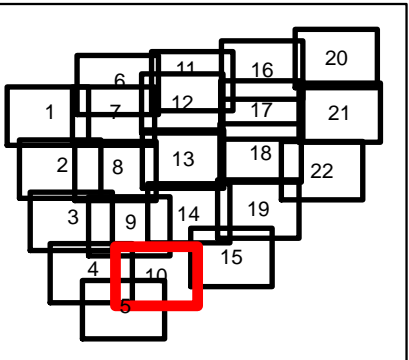
- Drop Point
- XXXXX Completed Dozer Line
- H · H · Completed Hand Line
- Planned Fire Line
- Management Action Point
- △ Mountain Peak
- Primary Lines
- Alternate Line
- Private_Names
- x— Fence



Miles
 0 0.5

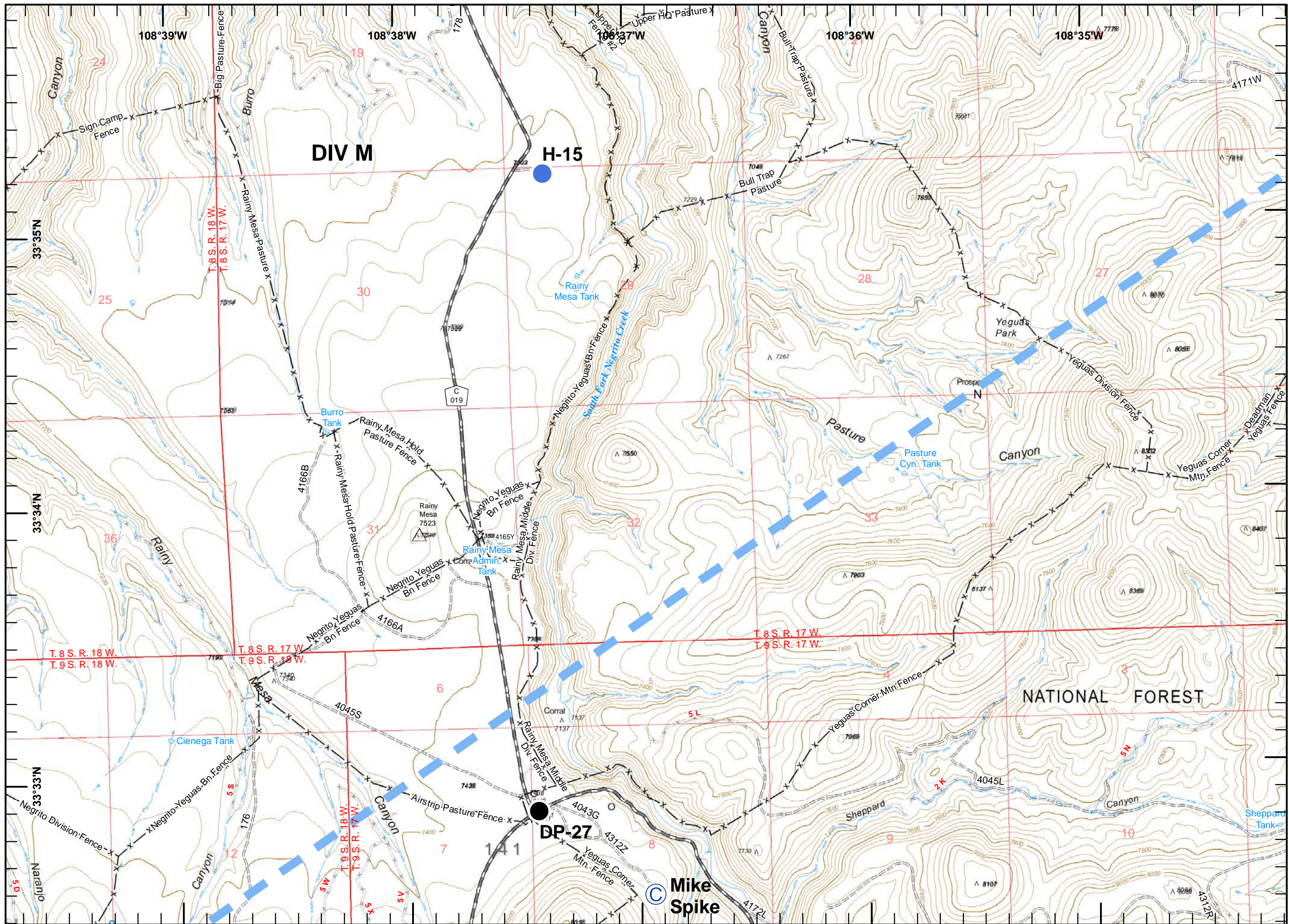
jb
 6/12/2018 9:19:02 PM
 ~41,227 ac
 IR Ac - 0610
 0041 hours












-  Camp
-  Drop Point
-  Helispot
-  Temporary Flight Restriction
-  Mountain Peak
-  Fence

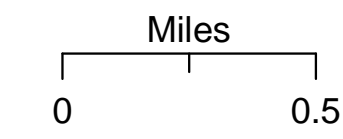
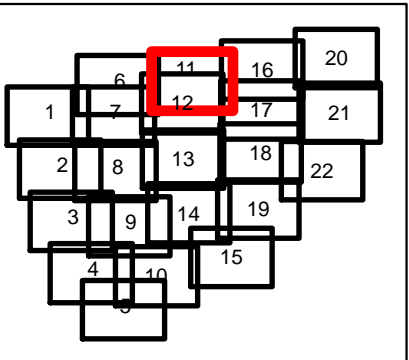



Miles
 0 0.5

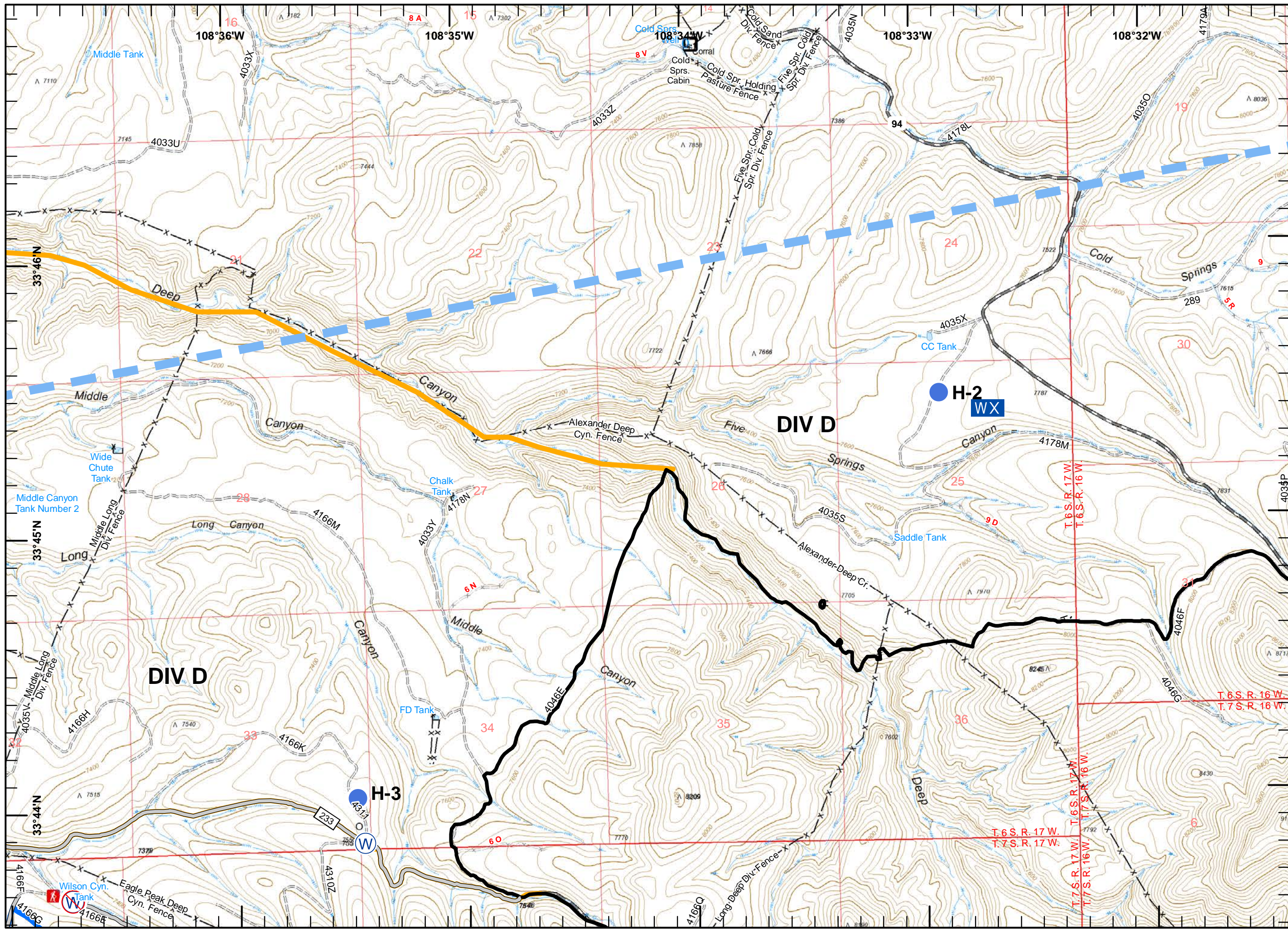
jb
 6/12/2018 9:19:02 PM
 -41,227 ac
 IR Ac - 0610
 0041 hours



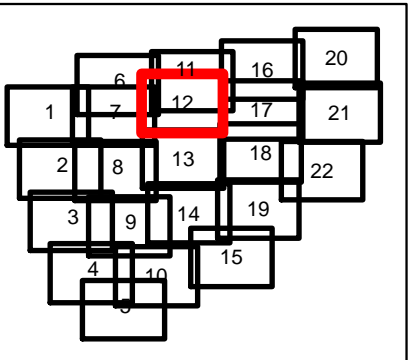
-  Helispot
-  Mobile Weather Unit
-  Water Source
-  Restricted Water Source
-  Completed Line
-  H · H · Completed Hand Line
-  Access or Improved Road
-  Temporary Flight Restriction
-  Primary Lines
-  Alternate Line
-  Fence




 jb
 6/12/2018 9:19:02 PM
 -41,227 ac
 IR Ac - 0610
 0041 hours

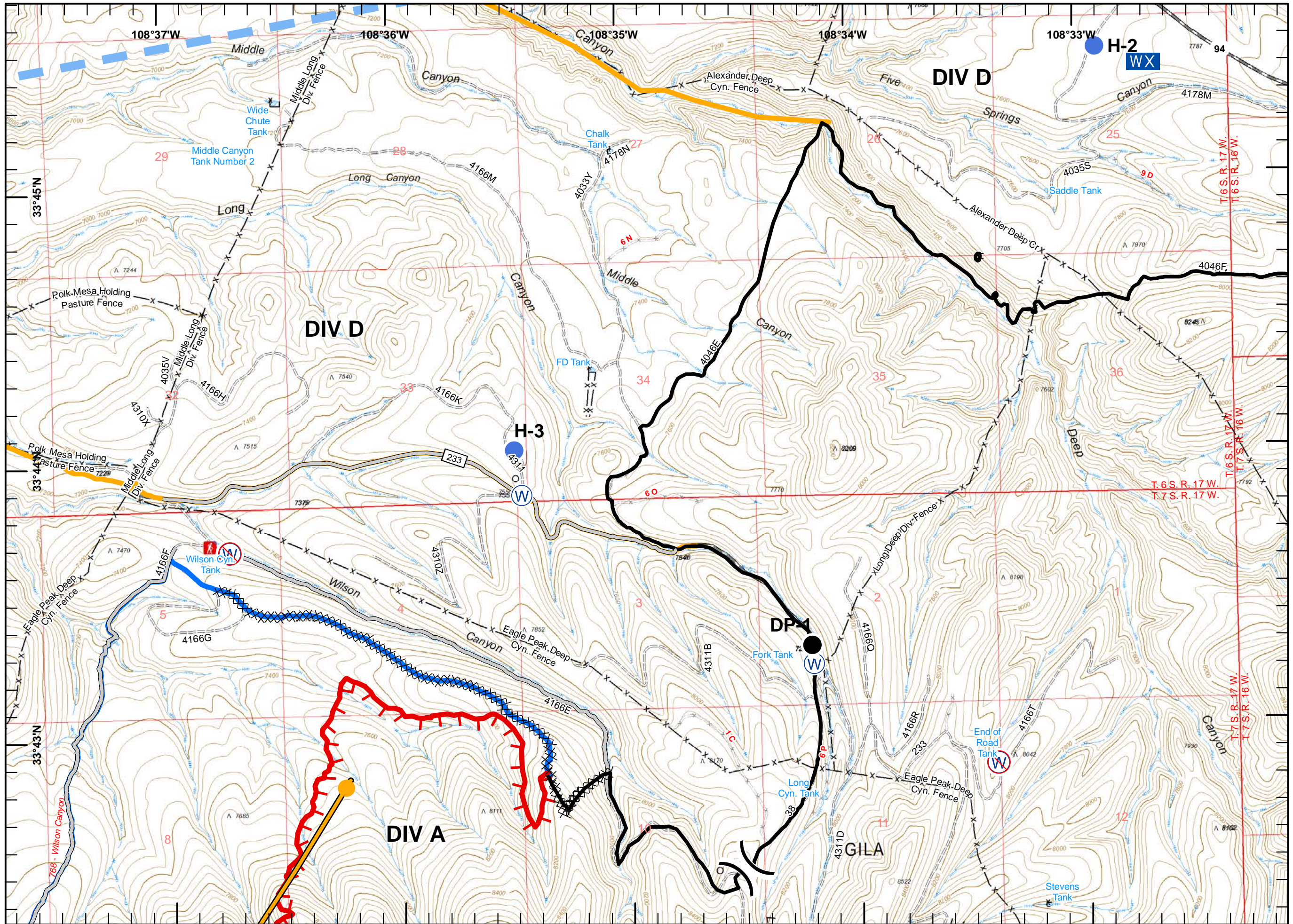















- Division Break
- Drop Point
- Helispot
- Mobile Weather Unit
- Water Source
- Restricted Water Source
- Uncontrolled Fire Edge
- Completed Line
- Completed Dozer Line
- Completed Hand Line
- Access or Improved Road
- Temporary Flight Restriction
- Management Action Point
- Primary Lines
- Alternate Line
- Fence

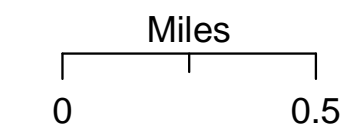
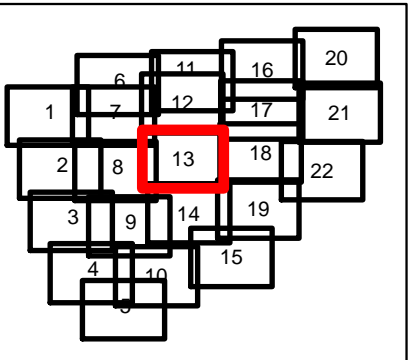



Miles
 0 0.5

jb
 6/12/2018 9:19:02 PM
 ~41,227 ac
 IR Ac - 0610
 0041 hours

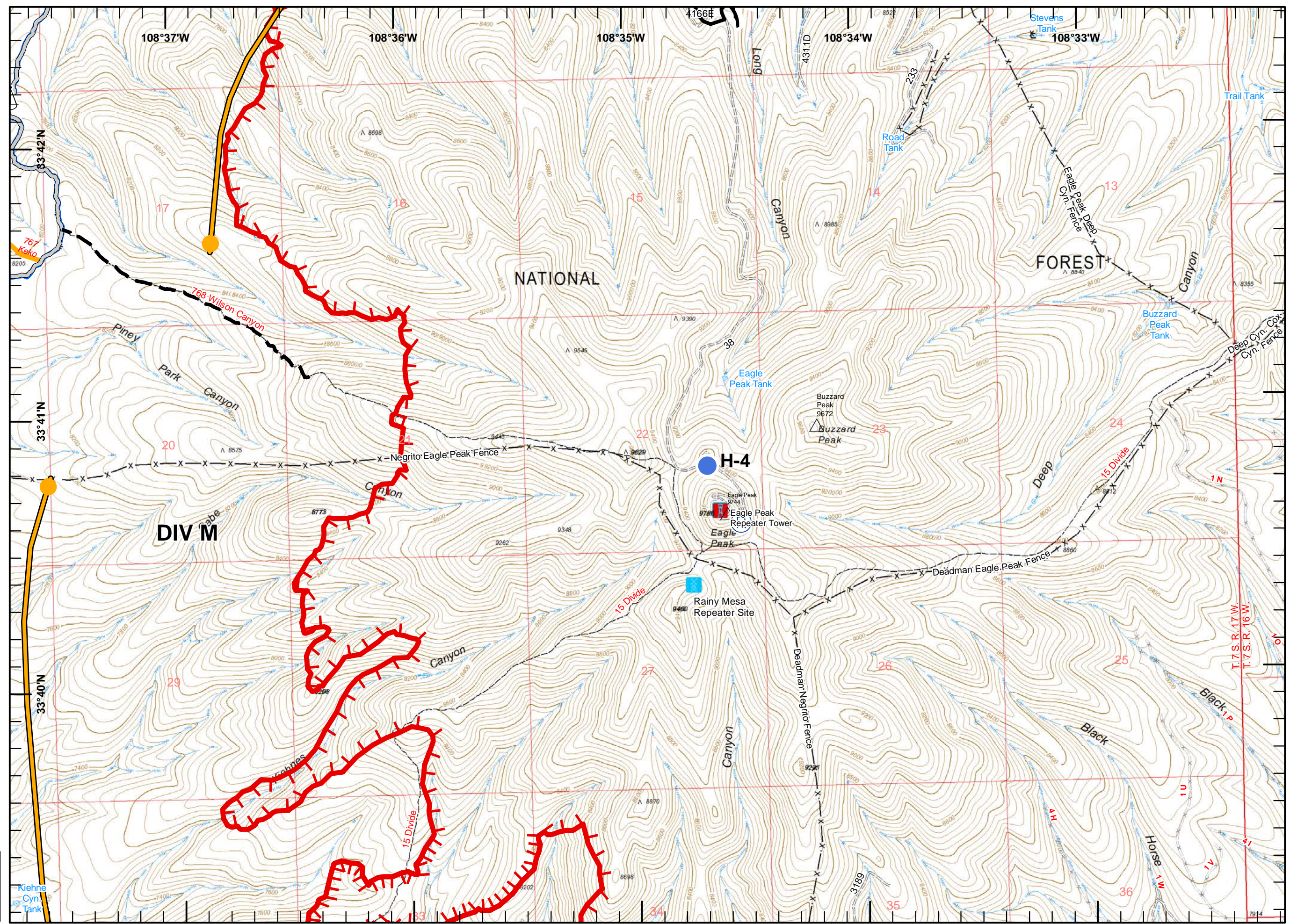

















-  Division Break
-  Helispot
-  Repeater
-  Sling Site
-  Uncontrolled Fire Edge
-  Completed Line
-  Access or Improved Road
-  Planned Fire Line
-  Management Action Point
-  Mountain Peak
-  Primary Lines
-  Alternate Line
-  Fence

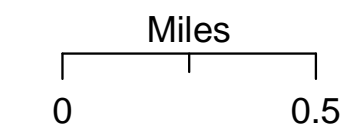
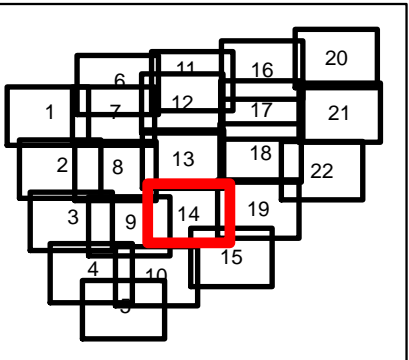




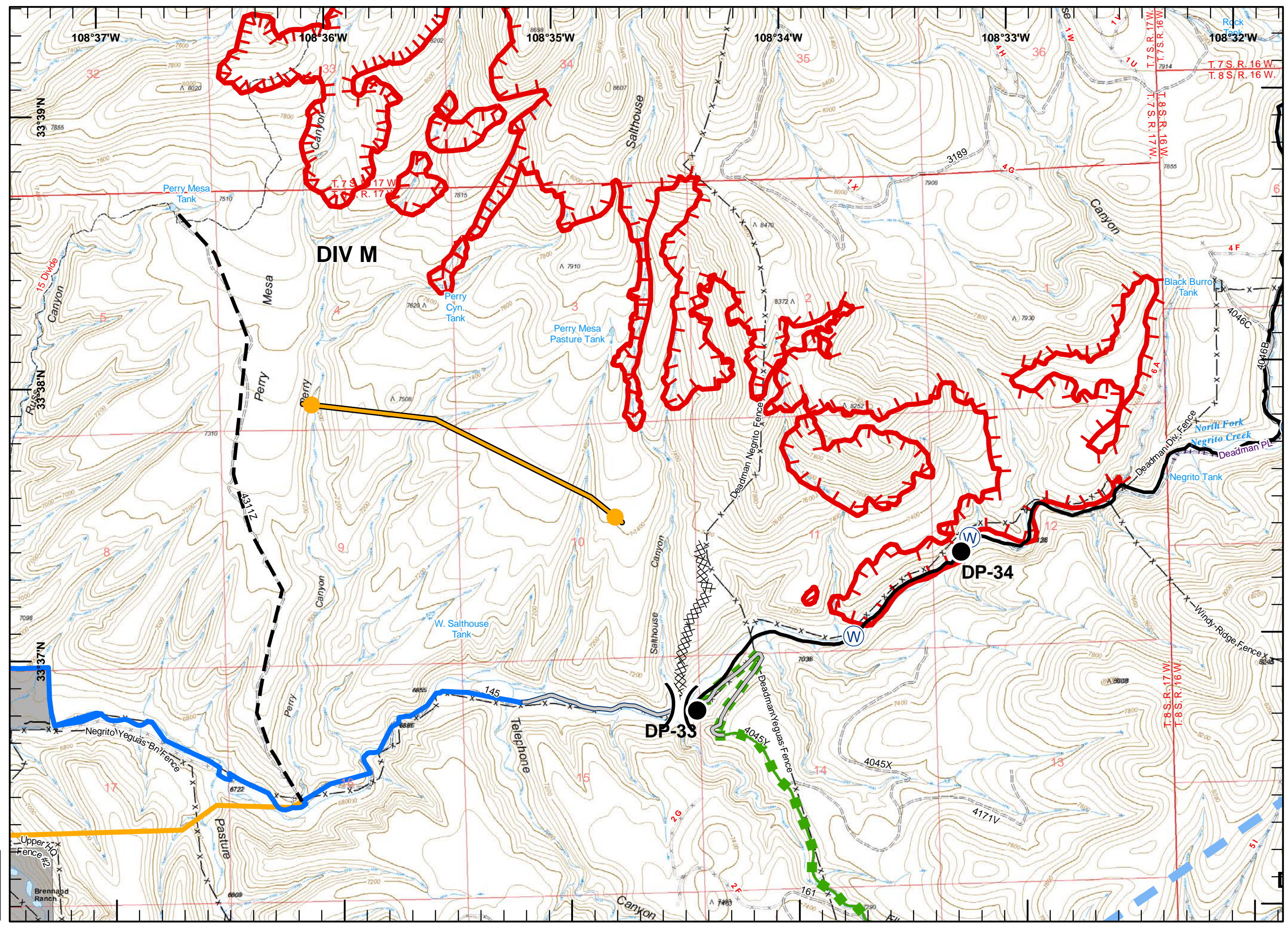
 jb
 6/12/2018 9:19:02 PM
 -41,227 ac
 IR Ac - 0610
 0041 hours













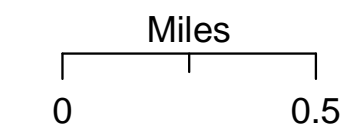
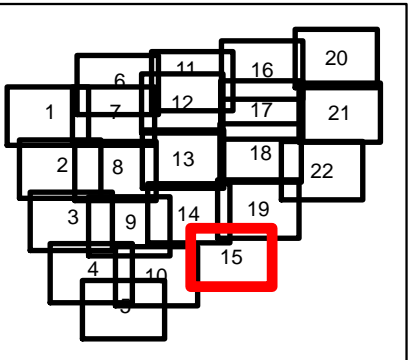
-  Division Break
-  Drop Point
-  Water Source
-  Uncontrolled Fire Edge
-  Completed Line
-  Completed Dozer Line
-  Completed Hand Line
-  Access or Improved Road
-  Planned Fire Line
-  Temporary Flight Restriction
-  Escape Route
-  Management Action Point
-  Primary Lines
-  Alternate Line
-  Fence




jb
 6/12/2018 9:19:02 PM
 -41,227 ac
 IR Ac - 0610
 0041 hours

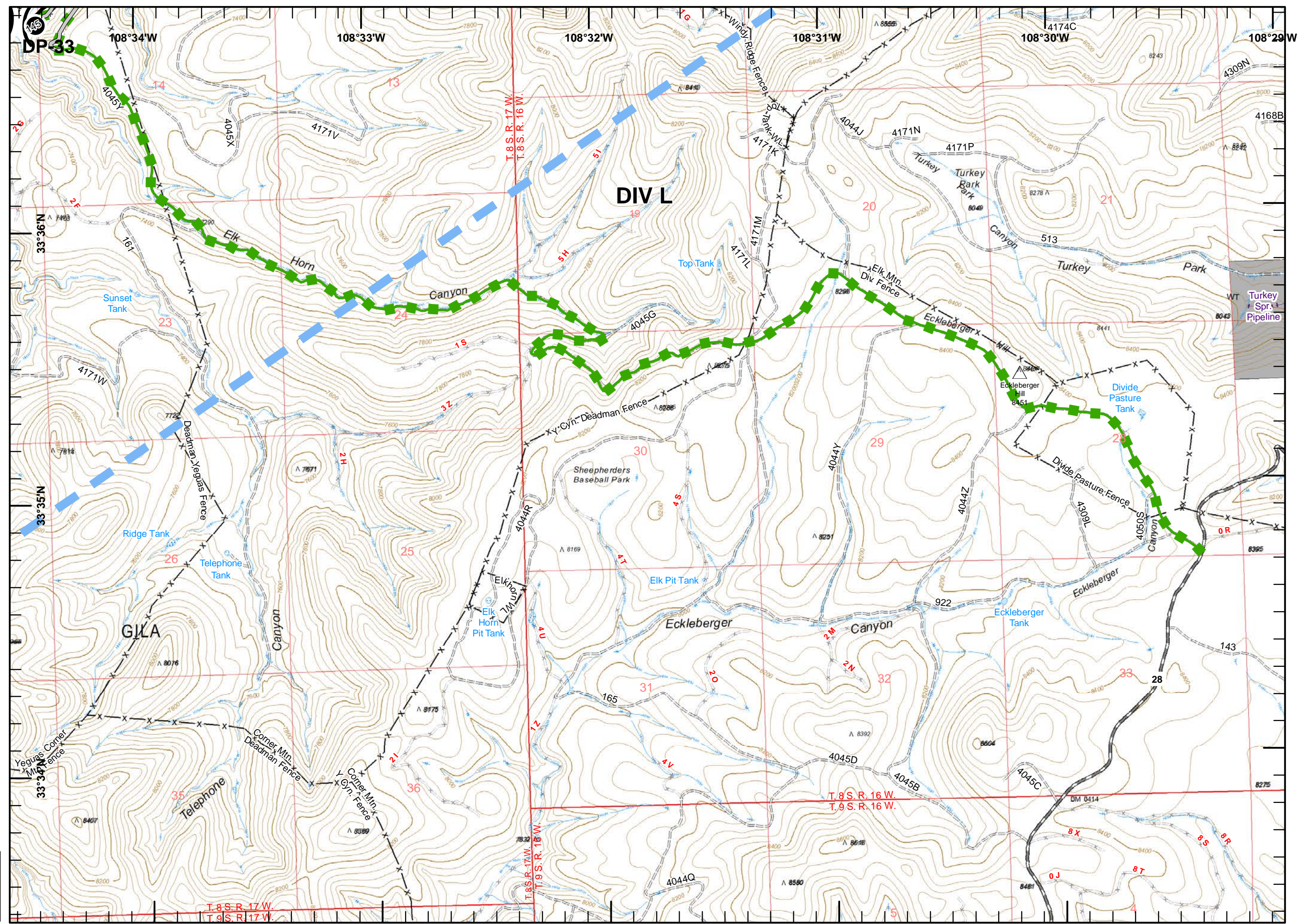


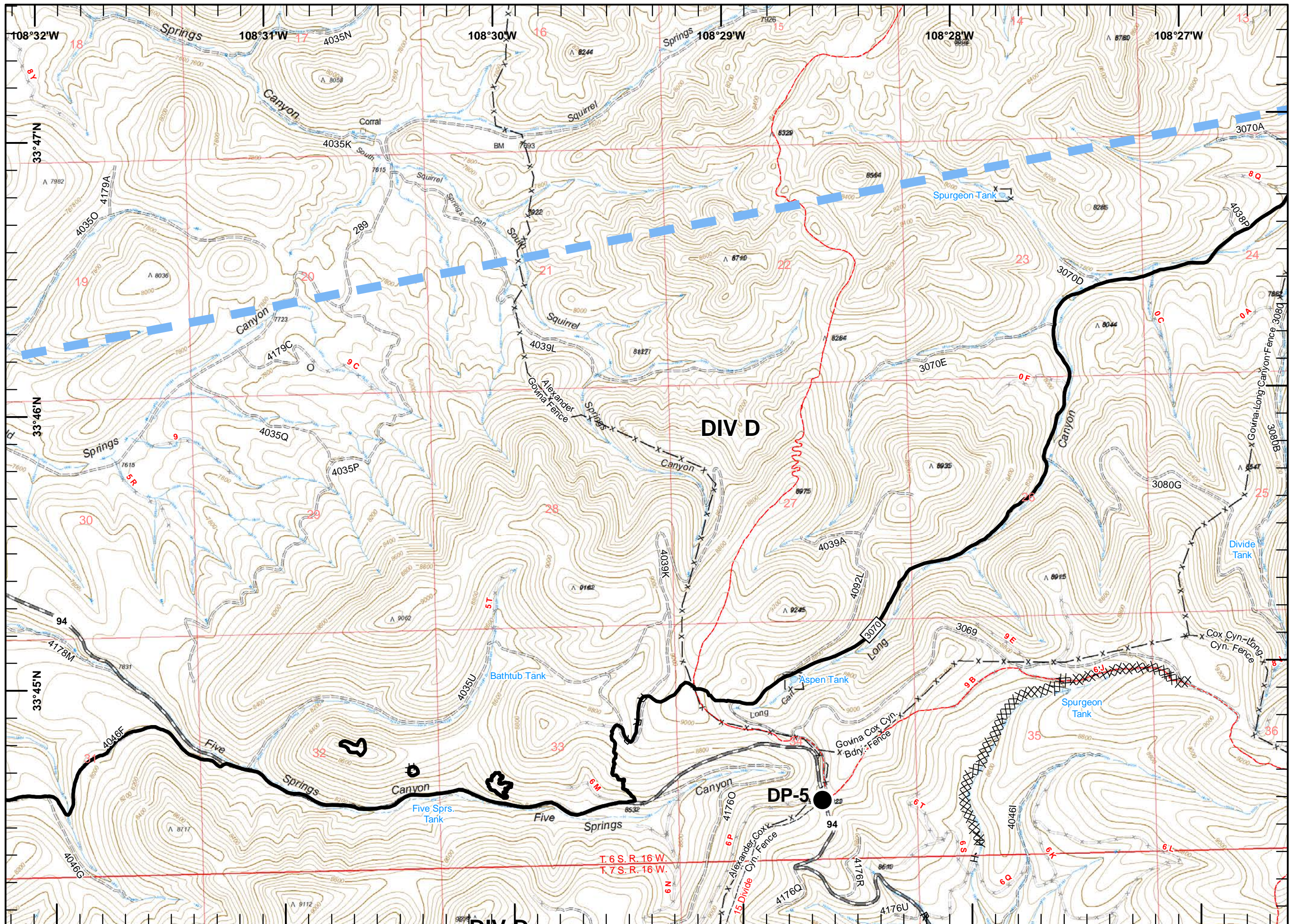
-  Division Break
-  Drop Point
-  Completed Line
-  Completed Dozer Line
-  Access or Improved Road
-  Temporary Flight Restriction
-  Escape Route
-  Mountain Peak
-  Primary Lines
-  Fence



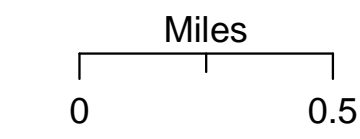
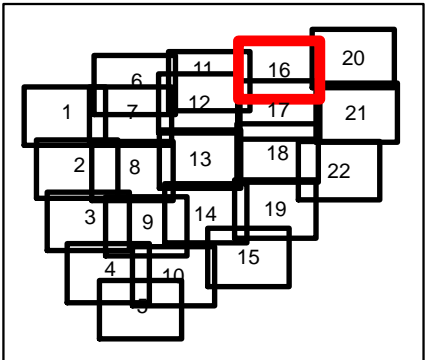


 jb
 6/12/2018 9:19:02 PM
 -41,227 ac
 IR Ac - 0610
 0041 hours















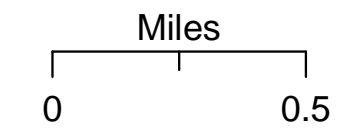
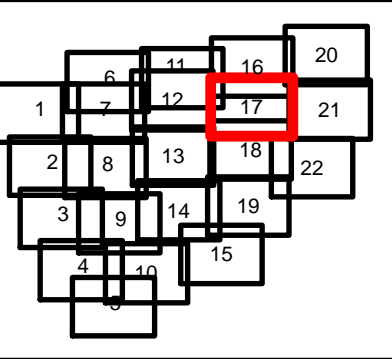
- Drop Point
- Completed Line
- XXXXX Completed Dozer Line
- H - H - Completed Hand Line
- R - R - Road as Completed Line
- Temporary Flight Restriction
- Continental Divide NST
- x- Fence



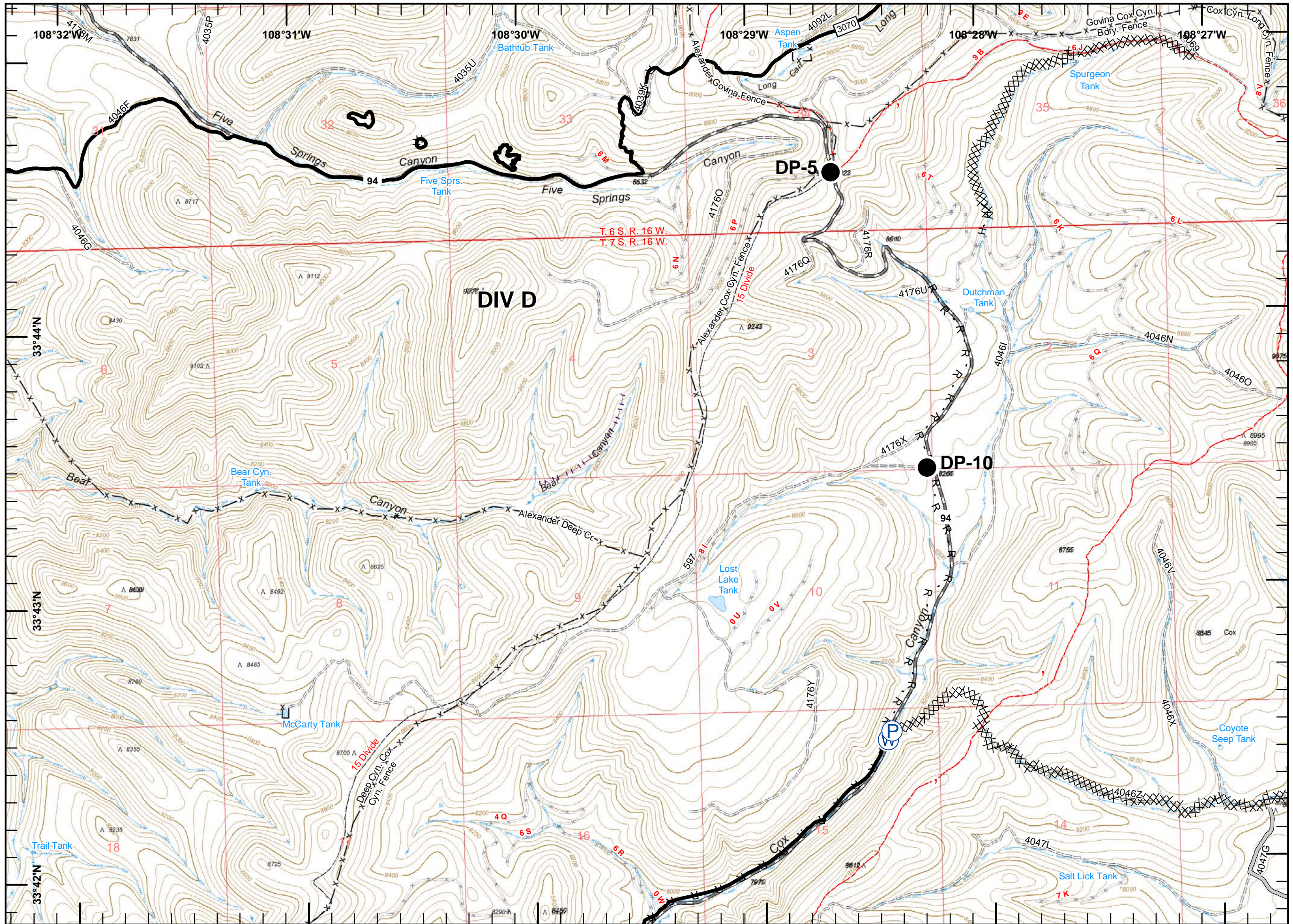
jb
 6/12/2018 9:19:02 PM
 ~41,227 ac
 IR Ac - 0610
 0041 hours















T. 6 S. R. 16 W.
 T. 7 S. R. 16 W.

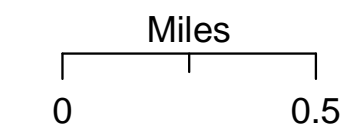
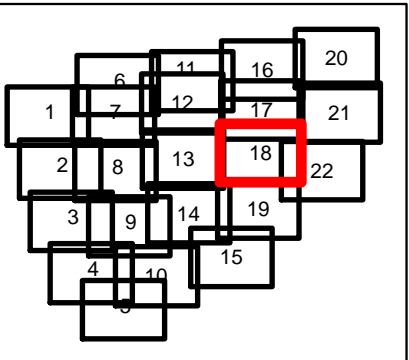
-  Drop Point
-  Pump
-  Water Source
-  Completed Line
-  Completed Dozer Line
-  Completed Hand Line
-  Road as Completed Line
-  Access or Improved Road
-  Continental Divide NST
-  Fence



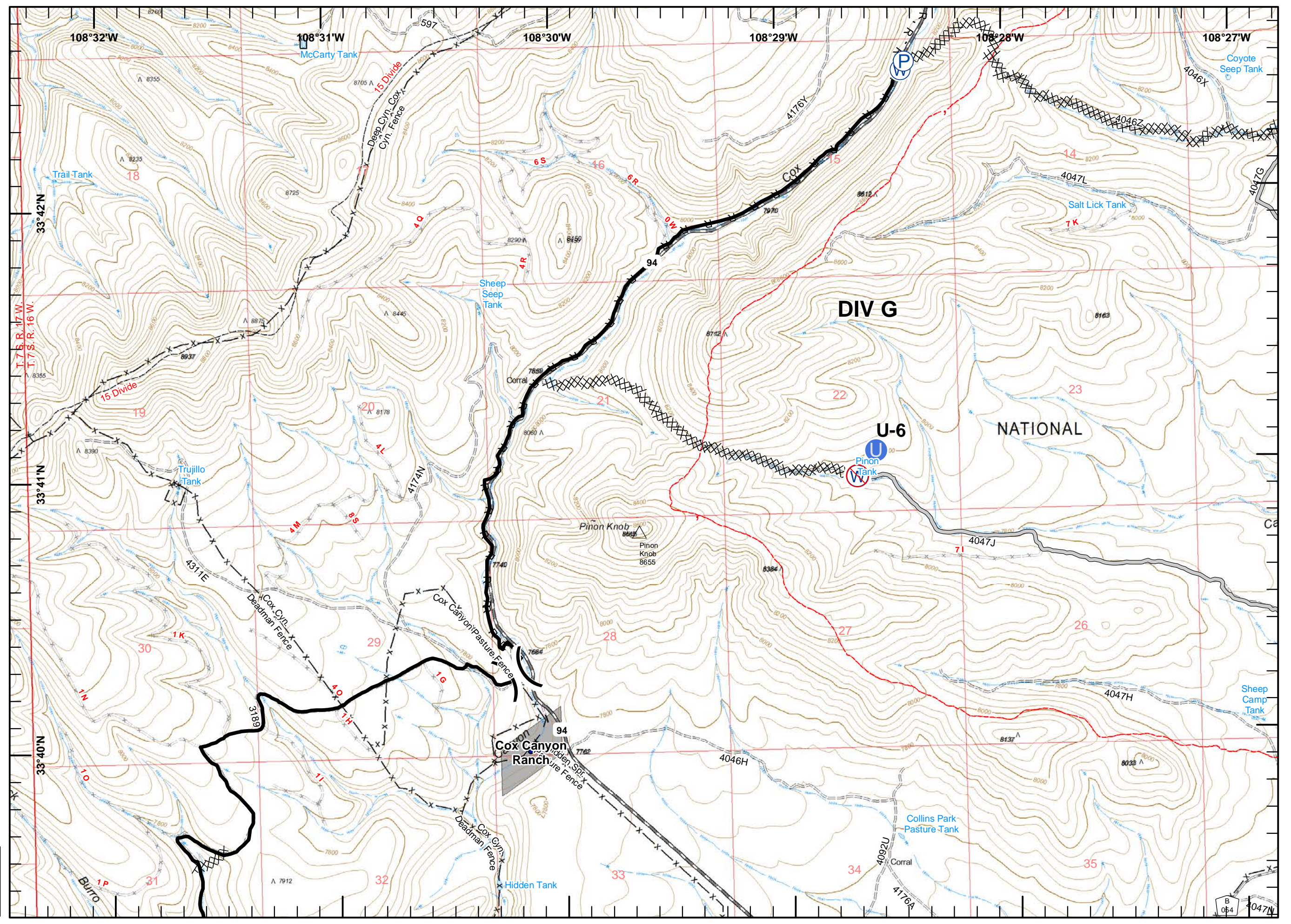
jb
 6/12/2018 9:19:02 PM
 -41,227 ac
 IR Ac - 0610
 0041 hours



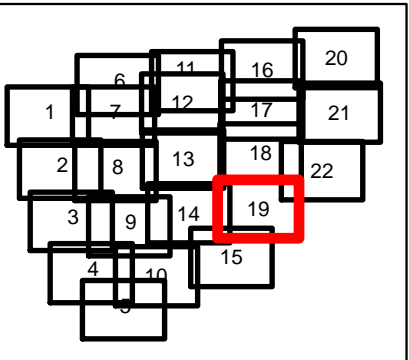
-  Division Break
-  Unimproved Landing Area
-  Pump
-  Water Source
-  Restricted Water Source
-  Completed Line
-  Completed Dozer Line
-  Completed Hand Line
-  Road as Completed Line
-  Access or Improved Road
-  Mountain Peak
-  Continental Divide NST
-  Private Names
-  Fence



jb
 6/12/2018 9:19:02 PM
 ~41,227 ac
 IR Ac - 0610
 0041 hours



-  Camp
-  Closure
-  Drop Point
-  Helispot
-  Water Source
-  Uncontrolled Fire Edge
-  Completed Line
-  Completed Dozer Line
-  Access or Improved Road
-  Temporary Flight Restriction
-  Private Names
-  Fence

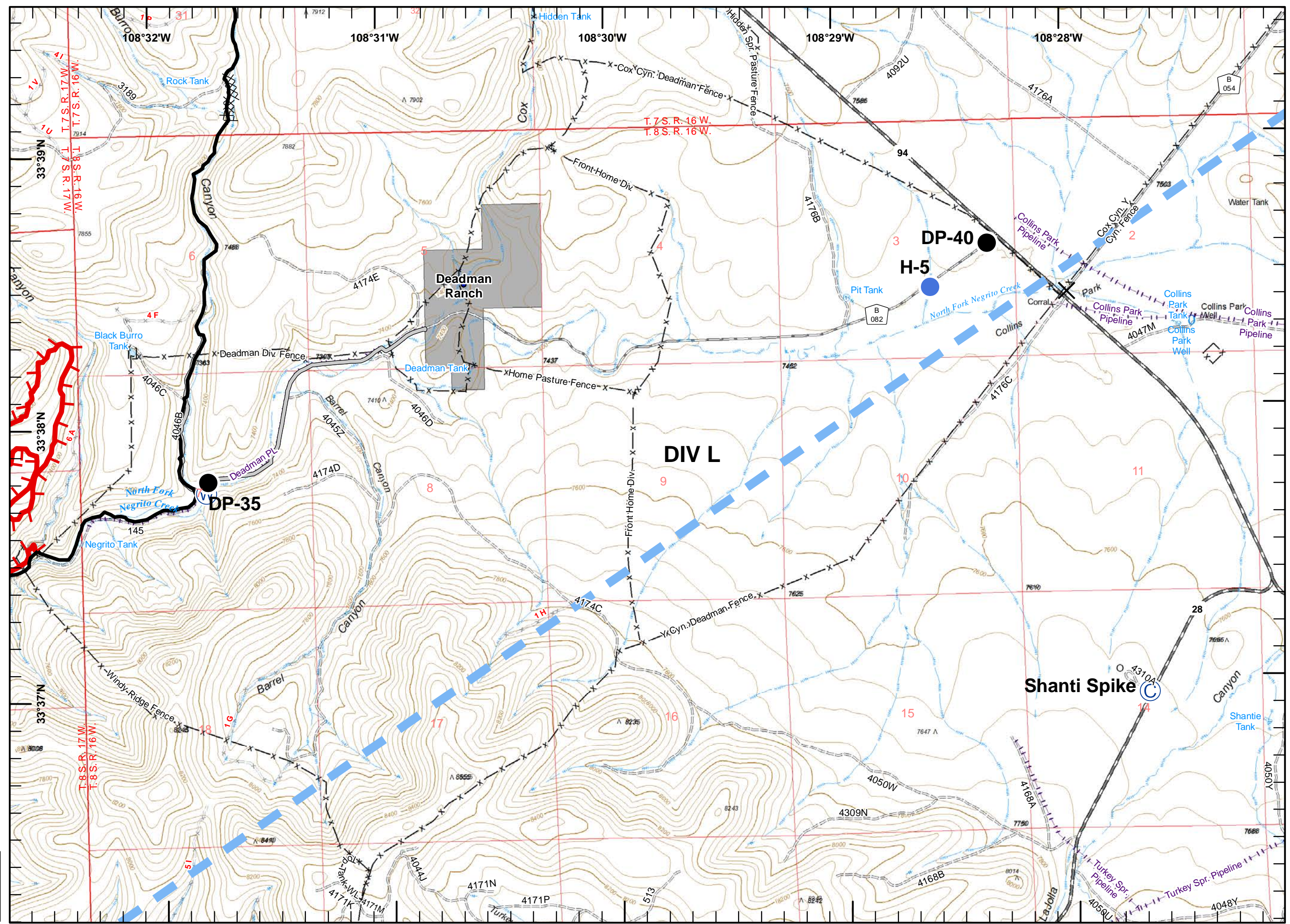












Miles

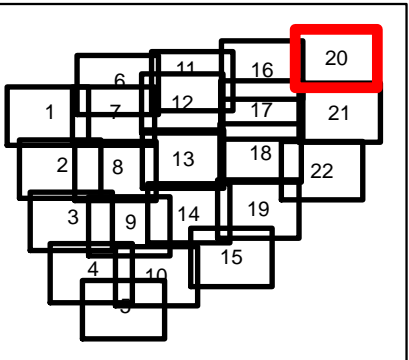
0 0.5

W N E S

jb
 6/12/2018 9:19:02 PM
 -41,227 ac
 IR Ac - 0610
 0041 hours



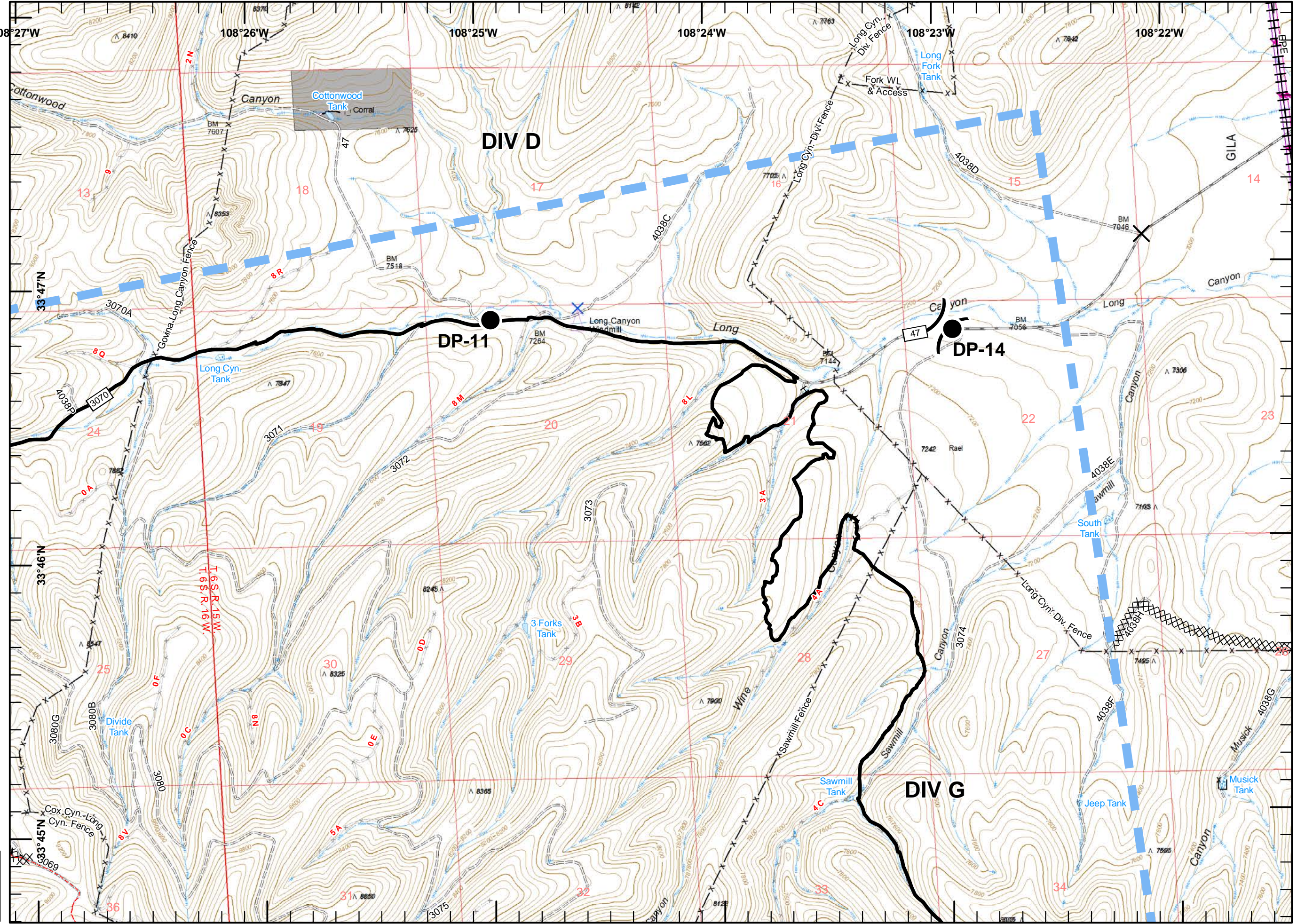
-  Division Break
-  Closure
-  Drop Point
-  Completed Line
-  Completed Dozer Line
-  Completed Hand Line
-  Temporary Flight Restriction
-  Transmission Line
-  Continental Divide NST
-  Fence















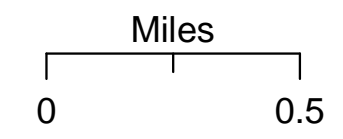
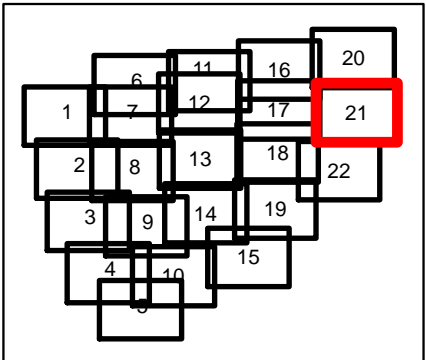
Miles

0 0.5

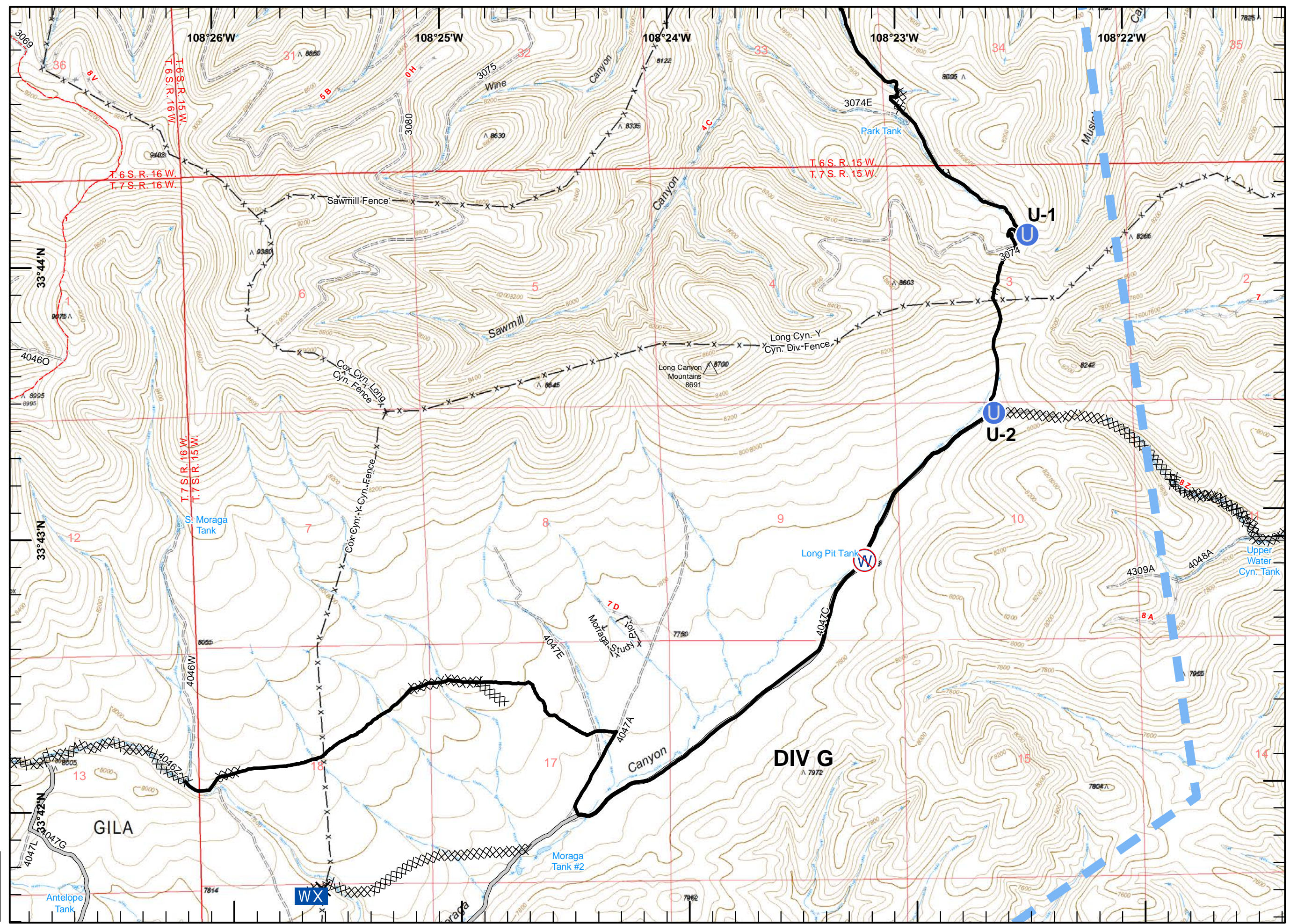
jb
 6/12/2018 9:19:02 PM
 -41,227 ac
 IR Ac - 0610
 0041 hours

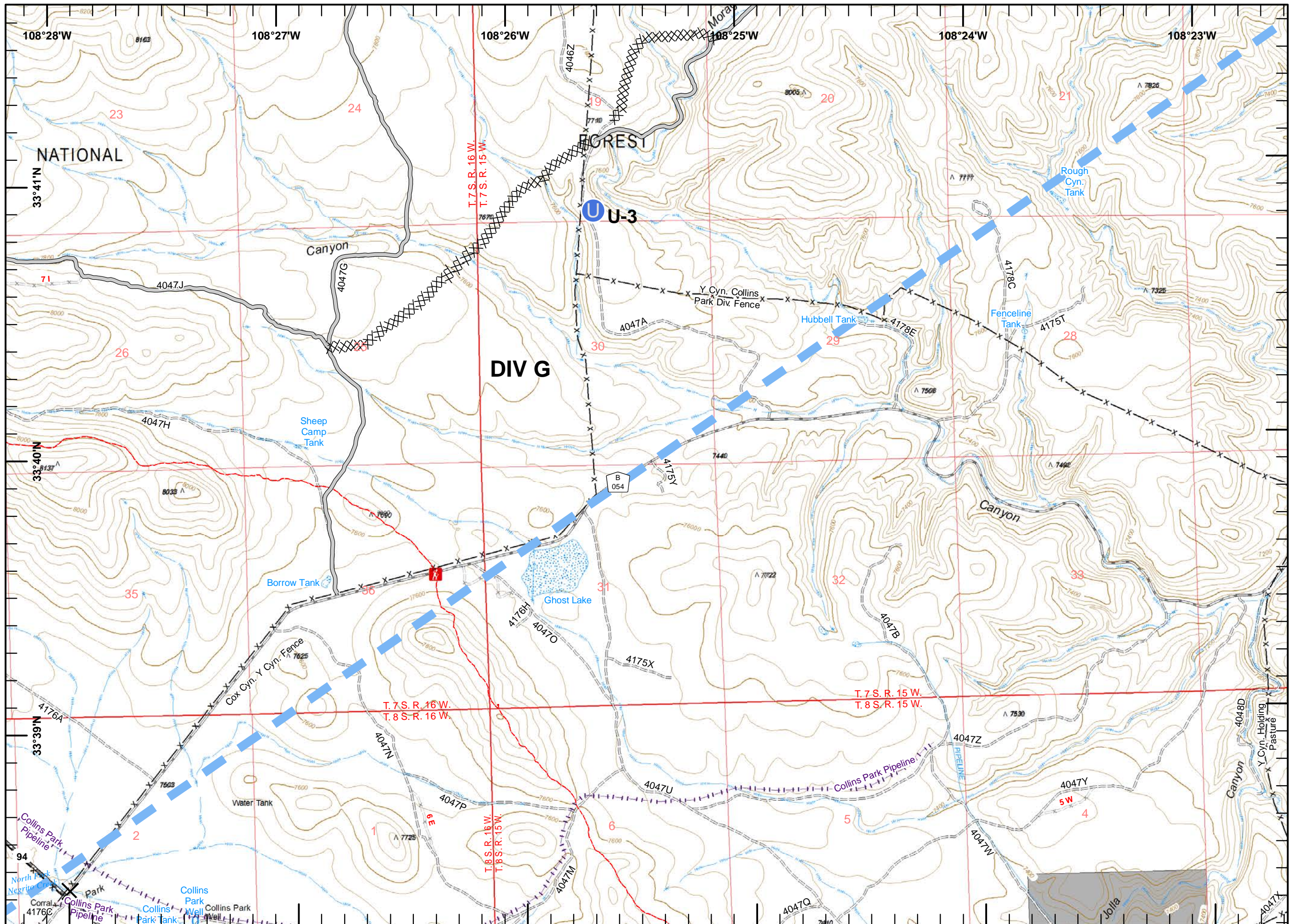









-  Unimproved Landing Area
-  Mobile Weather Unit
-  Restricted Water Source
-  Completed Line
-  Completed Dozer Line
-  Completed Hand Line
-  Access or Improved Road
-  Proposed Dozer Line
-  Temporary Flight Restriction
-  Mountain Peak
-  Continental Divide NST
-  Fence

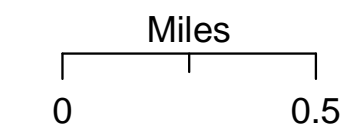
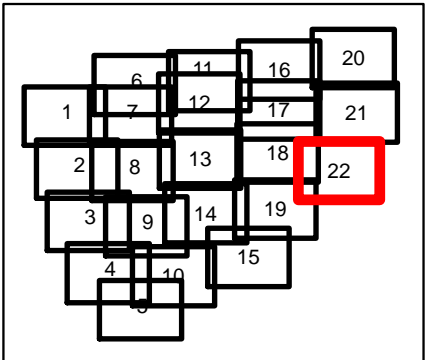


jb
 6/12/2018 9:19:02 PM
 ~41,227 ac
 IR Ac - 0610
 0041 hours





-  Closure
-  Unimproved Landing Area
-  Completed Dozer Line
-  Access or Improved Road
-  Temporary Flight Restriction
-  Continental Divide NST
-  Fence



jb
 6/12/2018 9:19:02 PM
 -41,227 ac
 IR Ac - 0610
 0041 hours