
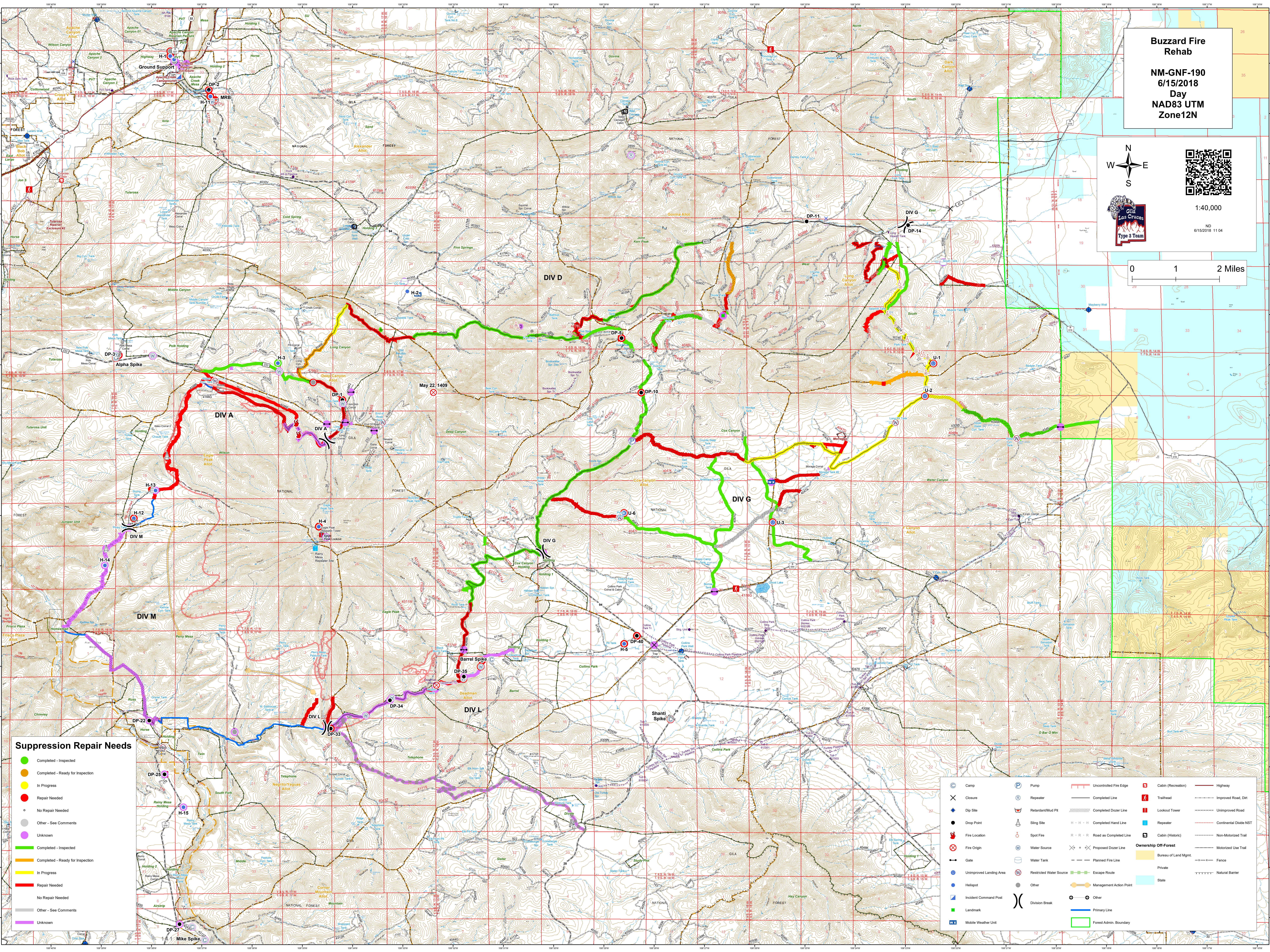
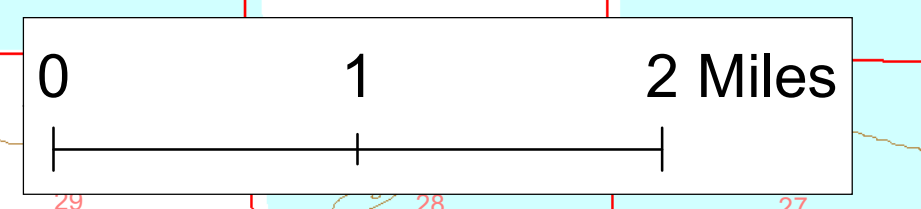


Buzzard Fire Rehab
 NM-GNF-190
 6/15/2018
 Day
 NAD83 UTM
 Zone12N



1:40,000
 ND
 6/15/2018 11:04



Camp	Pump	Uncontrolled Fire Edge	Cabin (Recreation)	Highway
Closure	Repeater	Completed Line	Trailhead	Improved Road, Dirt
Drop Site	Reland Mud Pit	Completed Dozer Line	Lookout Tower	Unimproved Road
Drop Point	Sling Site	Proposed Dozer Line	Repeater	Continental Divide NST
Fire Location	Spot Fire	Road as Completed Line	Cabin (Historic)	Non-Motorized Trail
Fire Origin	Water Source	Planned Fire Line	Ownership Off-Forest	Motorized Use Trail
Gate	Water Tank	Escape Route	Bureau of Land Mgmt.	Fence
Unimproved Landing Area	Restricted Water Source	Management Action Point	Private	Natural Barrier
Helispot	Other	Other	State	
Incident Command Post	Division Break	Primary Line		
Landmark		Forest Admin. Boundary		
Mobile Weather Unit				