

Buzzard Fire Ops
 NM-GNF-190
 6/22/2018
 Day
 NAD83 UTM Zone12N
 49,449 ac





DIV A

DIV G

DIV L

DIV M

×	Closure	Ⓟ	Pump	— — —	Temporary Flight Restriction
◆	Dip Site	Ⓜ	Repeater	— — —	Completed Line
●	Drop Point	Ⓜ	Sling Site	ⓂⓂⓂⓂⓂ	Completed Dozer Line
→	Gate	Ⓜ	Water Source	— · — · —	Completed Hand Line
Ⓜ	Unimproved Landing Area	Ⓜ	Restricted Water Source	— · — · —	Road as Completed Line
Ⓜ	Helispot	Ⓜ	Other	× · × · ×	Proposed Dozer Line
Ⓜ	Mobile Weather Unit) (Division Break	— · — · —	Planned Fire Line
		— — —	Uncontrolled Fire Edge	— · — · —	Escape Route
				Ⓜ	Other
				— — —	Transmission Line
				— — —	Primary Line (Powerline)
				— — —	Primary Line
				— — —	Alternate Line

1:35,000