





**Buzzard Fire**  
**Incident # - NM-GNF-000190**  
**Infrared Imagery Map**  
**Imagery Flown:**  
**May 23, 2018 - 2353 (MST)**  
**Interpreted Acres: 4,746 Acres**  
**IRIN: Bob Brantlinger**

**Legend**

	Heat Perimeter		Isolated Heat Source
	Intense Heat		Scattered Heat Source

