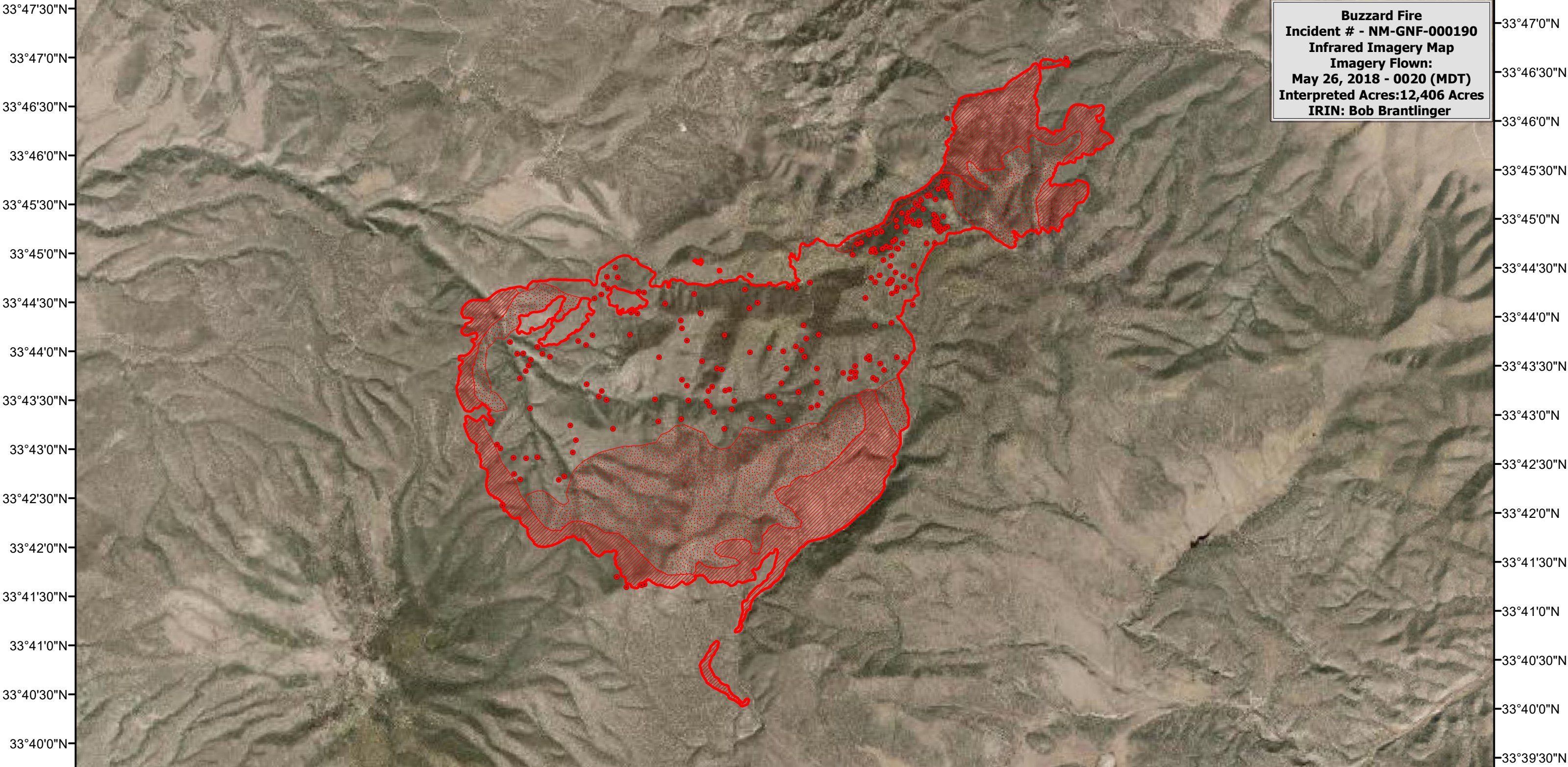


108°38'0"W 108°37'0"W 108°36'0"W 108°35'0"W 108°34'0"W 108°33'0"W 108°32'0"W 108°31'0"W 108°30'0"W 108°29'0"W 108°28'0"W 108°27'0"W 108°26'0"W 108°25'0"W 108°24'0"W 108°23'0"W 108°22'0"W 108°21'0"W







Buzzard Fire
Incident # - NM-GNF-000190
Infrared Imagery Map
Imagery Flown:
May 26, 2018 - 0020 (MDT)
Interpreted Acres: 12,406 Acres
IRIN: Bob Brantlinger

33°47'30"N
33°47'0"N
33°46'30"N
33°46'0"N
33°45'30"N
33°45'0"N
33°44'30"N
33°44'0"N
33°43'30"N
33°43'0"N
33°42'30"N
33°42'0"N
33°41'30"N
33°41'0"N
33°40'30"N
33°40'0"N

33°47'0"N
33°46'30"N
33°46'0"N
33°45'30"N
33°45'0"N
33°44'30"N
33°44'0"N
33°43'30"N
33°43'0"N
33°42'30"N
33°42'0"N
33°41'30"N
33°41'0"N
33°40'30"N
33°40'0"N
33°39'30"N

108°37'30"W 108°36'30"W 108°35'30"W 108°34'30"W 108°33'30"W 108°32'30"W 108°31'30"W 108°30'30"W 108°29'30"W 108°28'30"W 108°27'30"W 108°26'30"W 108°25'30"W 108°24'30"W 108°23'30"W 108°22'30"W 108°21'30"W

Legend

 Heat Perimeter	 Isolated Heat Source
 Intense Heat	 Scattered Heat Source

