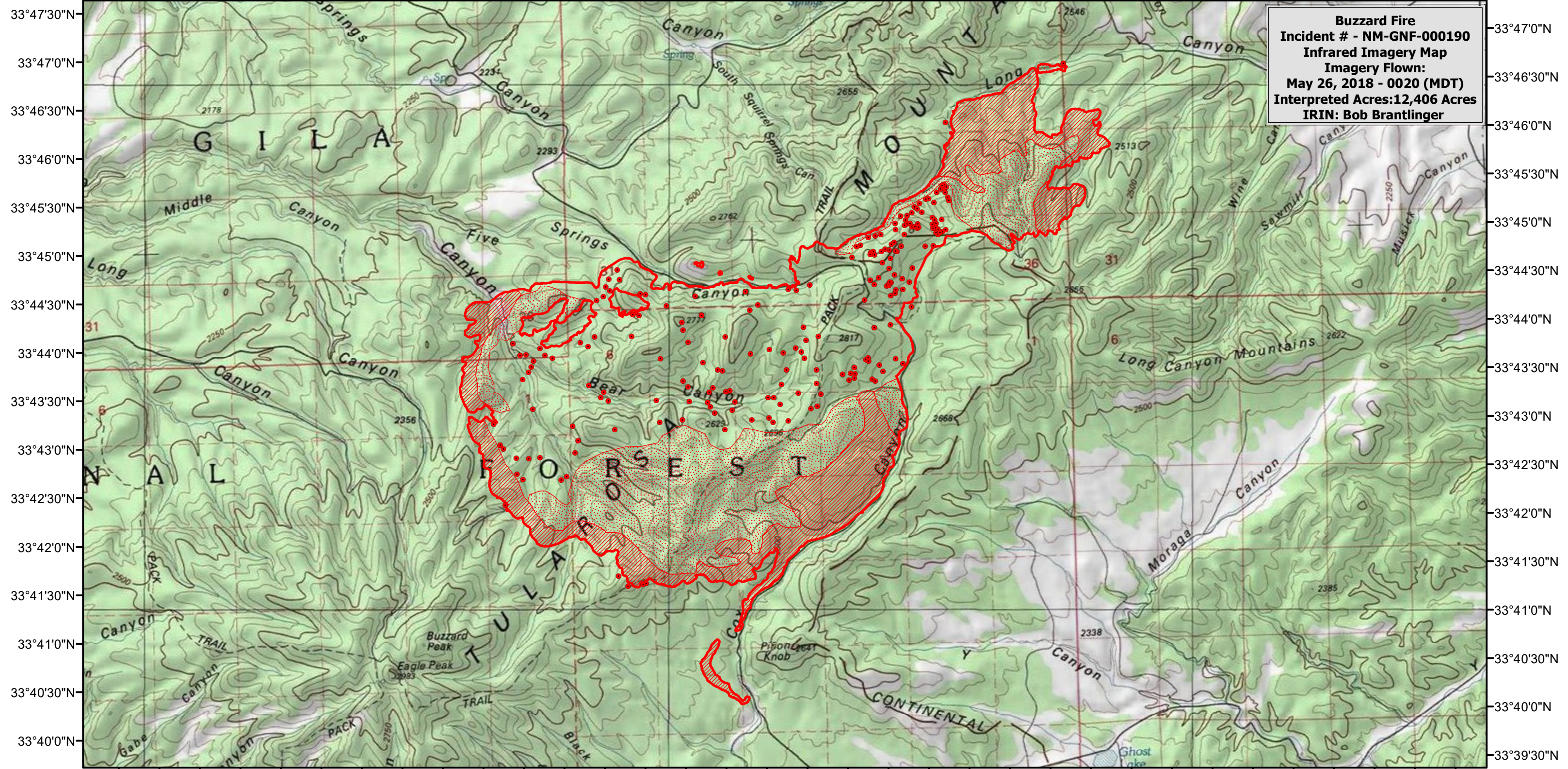






108°38'0"W 108°37'0"W 108°36'0"W 108°35'0"W 108°34'0"W 108°33'0"W 108°32'0"W 108°31'0"W 108°30'0"W 108°29'0"W 108°28'0"W 108°27'0"W 108°26'0"W 108°25'0"W 108°24'0"W 108°23'0"W 108°22'0"W 108°21'0"W

**Buzzard Fire**  
Incident # - NM-GNF-000190  
Infrared Imagery Map  
Imagery Flown:  
May 26, 2018 - 0020 (MDT)  
Interpreted Acres: 12,406 Acres  
IRIN: Bob Brantlinger



**Legend**

	Heat Perimeter		Isolated Heat Source
	Intense Heat		Scattered Heat Source

