





**Buzzard Fire**  
**Incident # - NM-GNF-000190**  
**Infrared Imagery Map**  
**Imagery Flown:**  
**May 31, 2018 - 0016 (MDT)**  
**Interpreted Acres: 21,957 Acres**  
**IRIN: Bob Brantlinger**

**Legend**

	<b>Heat Perimeter</b>		<b>Isolated Heat Source</b>
	<b>Intense Heat</b>		<b>Scattered Heat Source</b>

