

108°41'0"W 108°40'0"W 108°39'0"W 108°38'0"W 108°37'0"W 108°36'0"W 108°35'0"W 108°34'0"W 108°33'0"W 108°32'0"W 108°31'0"W 108°30'0"W 108°29'0"W 108°28'0"W 108°27'0"W 108°26'0"W 108°25'0"W 108°24'0"W 108°23'0"W 108°22'0"W 108°21'0"W 108°20'0"W 108°19'0"W 108°18'0"W





33°48'0"N
33°47'0"N
33°46'0"N
33°45'0"N
33°44'0"N
33°43'0"N
33°42'0"N
33°41'0"N
33°40'0"N
33°39'0"N
33°38'0"N
33°37'0"N
33°36'0"N

33°47'0"N
33°46'0"N
33°45'0"N
33°44'0"N
33°43'0"N
33°42'0"N
33°41'0"N
33°40'0"N
33°39'0"N
33°38'0"N
33°37'0"N
33°36'0"N

**Buzzard Fire
(NM-GNF-000190)
Infrared Map**

Infrared Map: 06/13/2018
Imagery Date: 06/12/2018
Imagery Time: 2142 MDT
Interpreted Acres: 44,402
IRIN: Daniel LeVrier

Legend

-  Isolated Heat Sources
-  Heat Perimeter
-  Intense Heat
-  Scattered Heat

