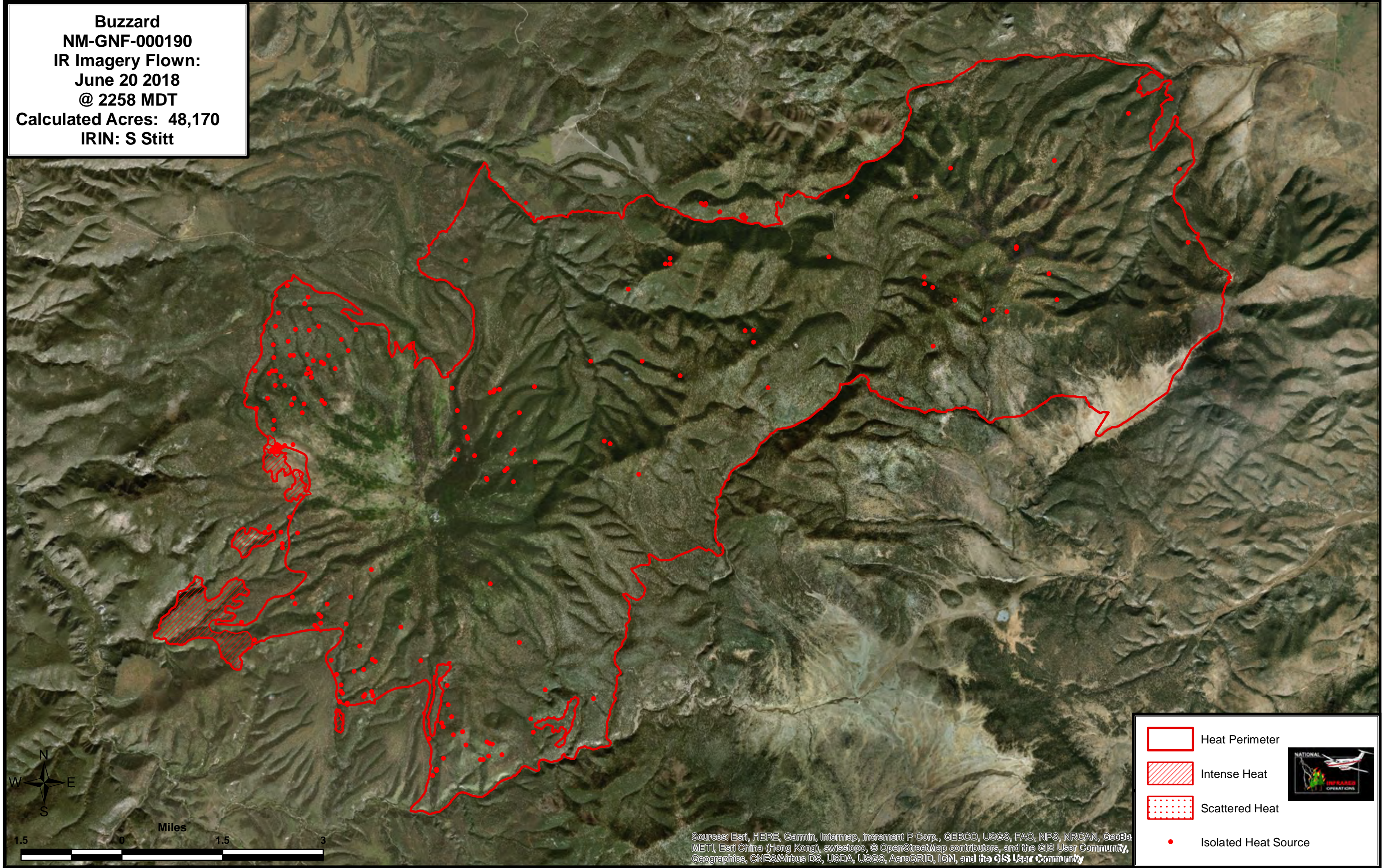







Buzzard
NM-GNF-000190
IR Imagery Flown:
June 20 2018
@ 2258 MDT
Calculated Acres: 48,170
IRIN: S Stitt



	Heat Perimeter
	Intense Heat
	Scattered Heat
	Isolated Heat Source



Sources: Esri, HERE, Garmin, Intermap, increment P Corp., GEBCO, USGS, FAO, NPS, NRCAN, GeoBn METI, Esri China (Hong Kong), swisstopo, © OpenStreetMap contributors, and the GIS User Community, Geographics, CNES/Airbus DS, USDA, USGS, AeroGRID, IGN, and the GIS User Community