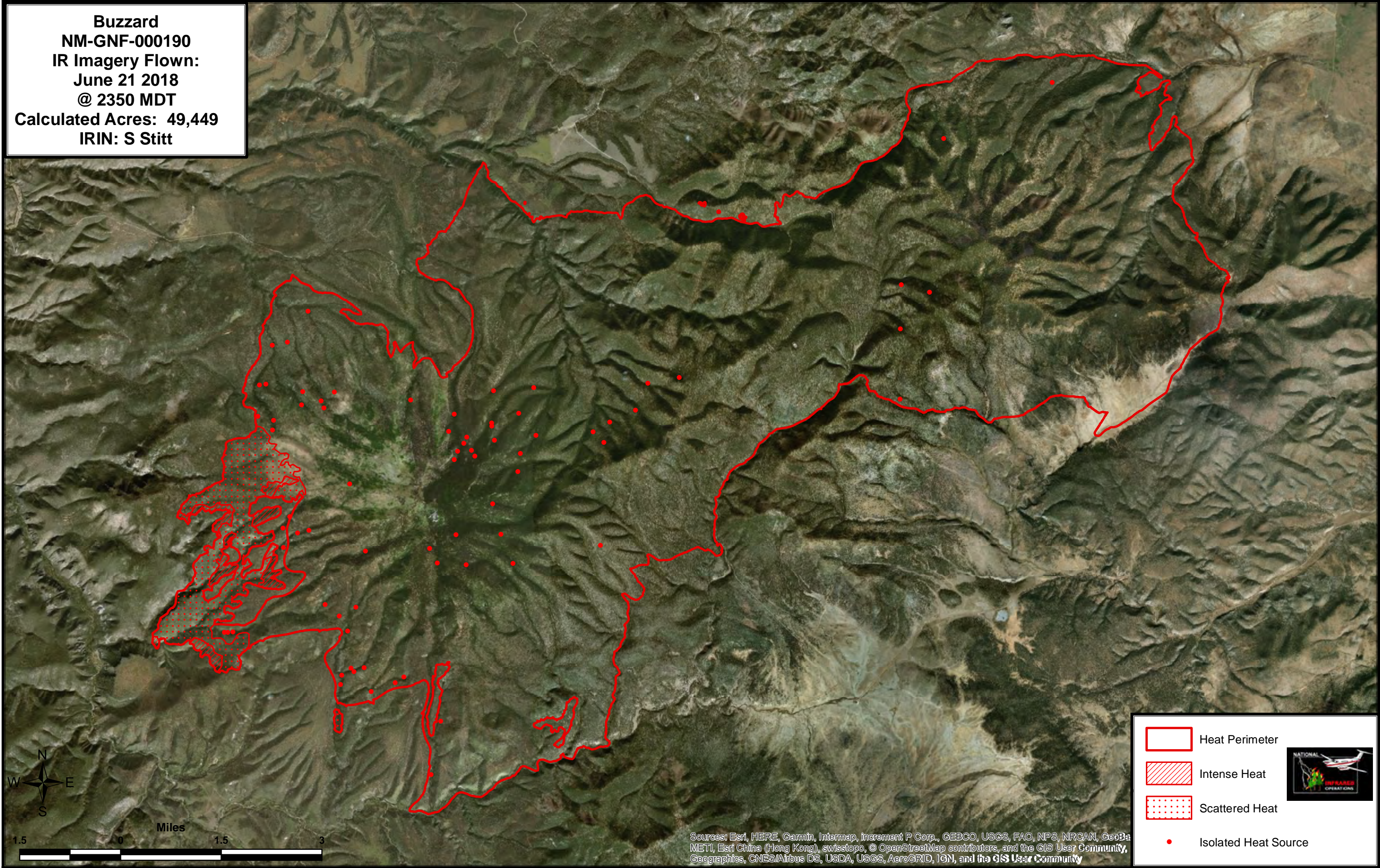






Buzzard
NM-GNF-000190
IR Imagery Flown:
June 21 2018
@ 2350 MDT
Calculated Acres: 49,449
IRIN: S Stitt



Sources: Esri, HERE, Garmin, Intermap, increment P Corp., GEBCO, USGS, FAO, NPS, NRCAN, GeoBn METI, Esri China (Hong Kong), swisstopo, © OpenStreetMap contributors, and the GIS User Community, Geographico, CNES/Airbus DS, USDA, USGS, AeroGRID, IGN, and the GIS User Community

	Heat Perimeter
	Intense Heat
	Scattered Heat
	Isolated Heat Source

