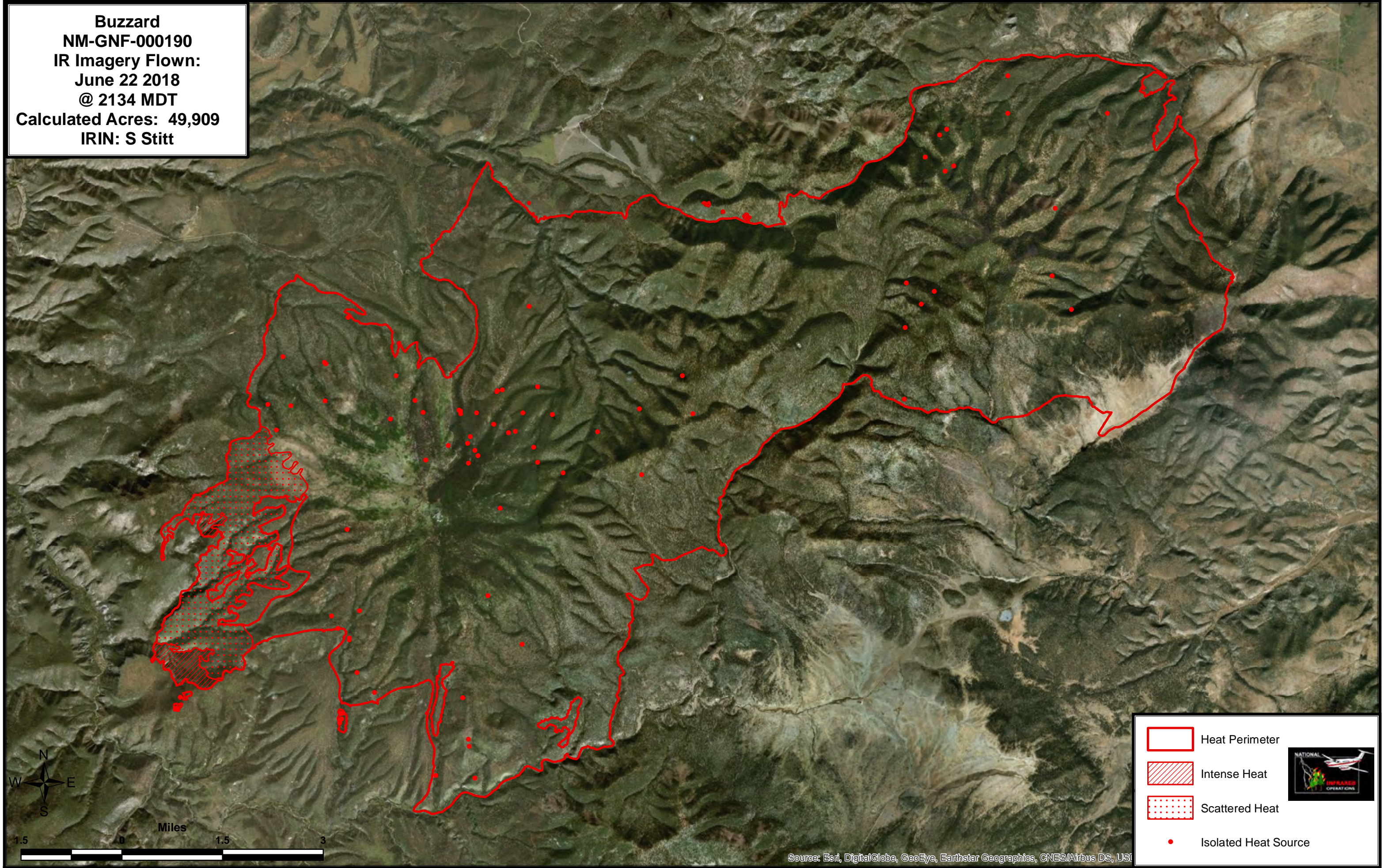







**Buzzard**  
**NM-GNF-000190**  
**IR Imagery Flown:**  
**June 22 2018**  
**@ 2134 MDT**  
**Calculated Acres: 49,909**  
**IRIN: S Stitt**



	Heat Perimeter
	Intense Heat
	Scattered Heat
	Isolated Heat Source



Source: Esri, DigitalGlobe, GeoEye, Earthstar Geographics, CNES/Airbus DS, USI