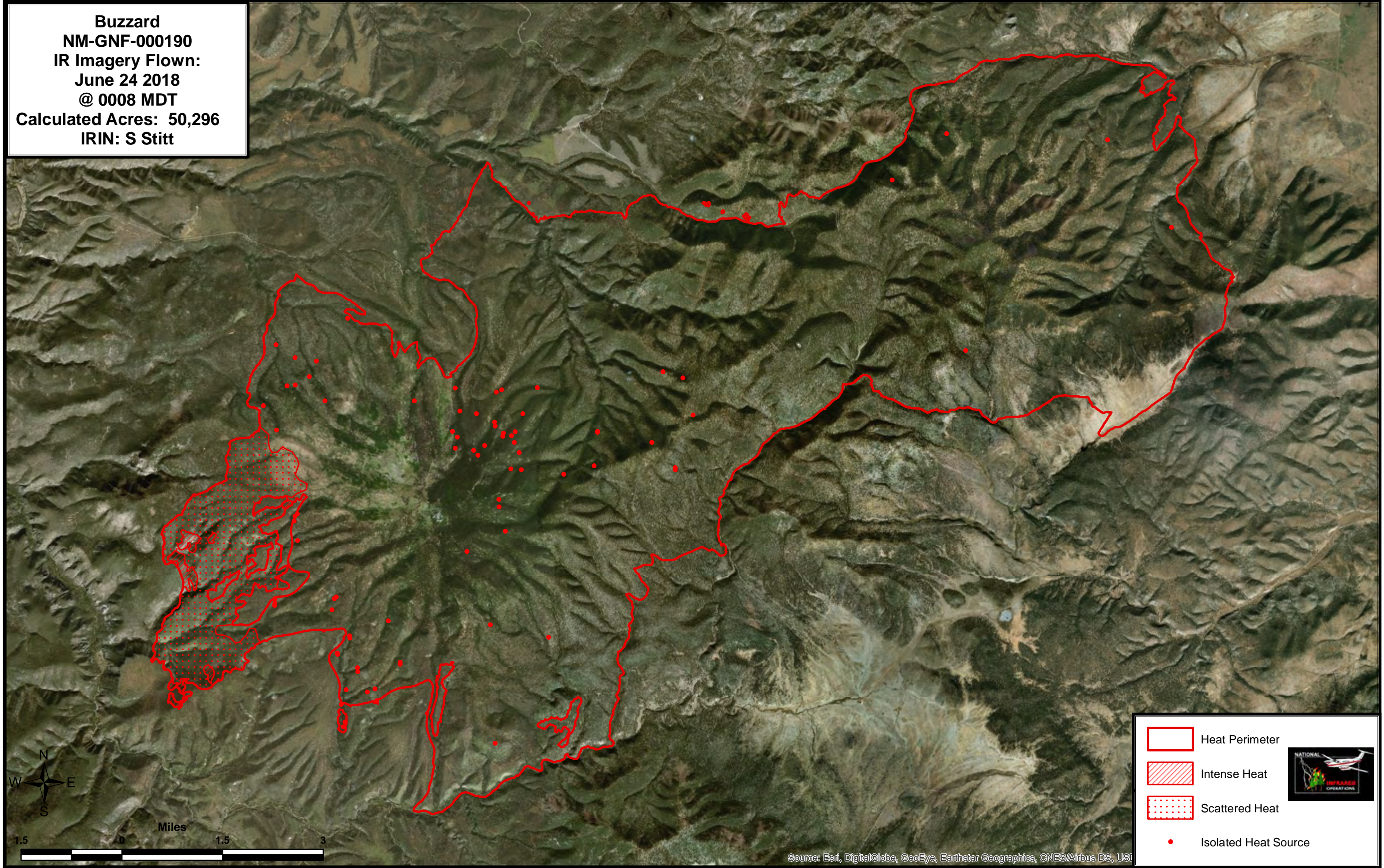







Buzzard
NM-GNF-000190
IR Imagery Flown:
June 24 2018
@ 0008 MDT
Calculated Acres: 50,296
IRIN: S Stitt



	Heat Perimeter
	Intense Heat
	Scattered Heat
	Isolated Heat Source



Source: Esri, DigitalGlobe, GeoEye, Earthstar Geographics, CNES/Airbus DS, USI