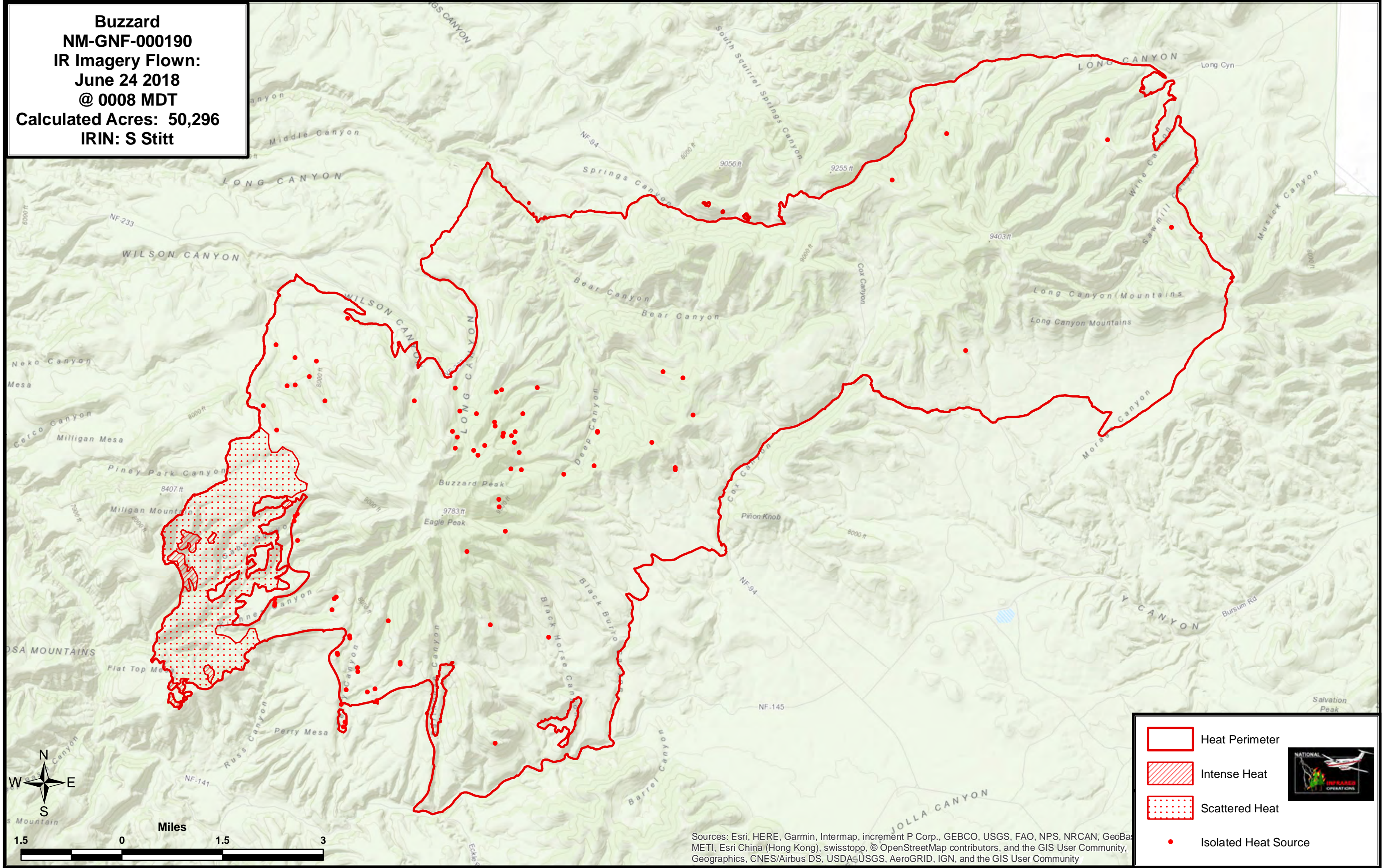







**Buzzard  
 NM-GNF-000190  
 IR Imagery Flown:  
 June 24 2018  
 @ 0008 MDT  
 Calculated Acres: 50,296  
 IRIN: S Stitt**



	Heat Perimeter
	Intense Heat
	Scattered Heat
	Isolated Heat Source



Sources: Esri, HERE, Garmin, Intermap, increment P Corp., GEBCO, USGS, FAO, NPS, NRCAN, GeoBasis, GEBCO, METI, Esri China (Hong Kong), swisstopo, © OpenStreetMap contributors, and the GIS User Community, Geographic, CNES/Airbus DS, USDA, USGS, AeroGRID, IGN, and the GIS User Community