



**Buzzard Fire  
Ops**  
 NM-GNF-190  
 6/23/2018  
 Day  
 NAD83 UTM Zone12N  
 49,909 ac


**DIV A**

**DIV M**

**DIV L**

✕ Closure	⚓ Sling Site	🔴 Uncontrolled Fire Edge
⚓ Dip Site	Ⓜ Restricted Water Source	🔵 Temporary Flight Restriction
● Drop Point	● Other	⬛ Completed Line
⚓ Gate	Ⓜ Division Break	ⓧ Completed Dozer Line
● Helispot		H - H - Completed Hand Line
Ⓜ Repeater		R - R - Road as Completed Line
		⚓ Planned Fire Line
		🟢 Escape Route
		⚓ Other
		⚡ Primary Line (Powerline)
		🔵 Primary Line
		🟡 Alternate Line



0 1 2 Miles  
 1:50,000