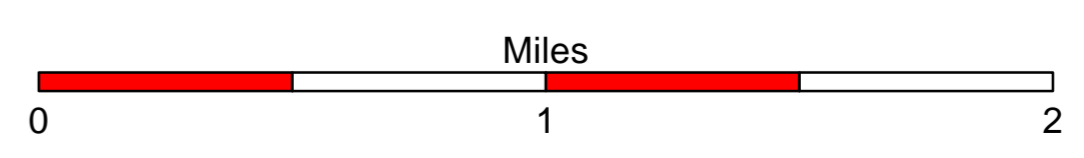




**Chev, Rabbit
AZ-ASF-749, 776
Operation Map
Day Operational Period
7/12/2018**


 GIS Acres:
 Chev: 90, Rabbit: 153
 7/10/2018 13:00

- | | | | | | | | |
|--|------------------------|--|--------------------|--|----------------|--|-----------------------------|
| | Division Break | | Completed Line | | Fence | | Private |
| | Drop Point | | Fire Perimeter | | Water Pipeline | | State Trust Land |
| | Helispot | | PIT TANK | | Power Lines | | Decommissioned Road |
| | Incident Command Post | | WATER STORAGE TANK | | Roads | | Ownership |
| | Uncontrolled Fire Edge | | Well | | Maint Level 3 | | National Forest System Land |




 1:24,000

 TYPE 3 INCIDENT MANAGEMENT TEAM
 Map Created: 7/11/2018, 5:29:17 PM, By PJKT