

Diener Canyon























NM-CIF-000105

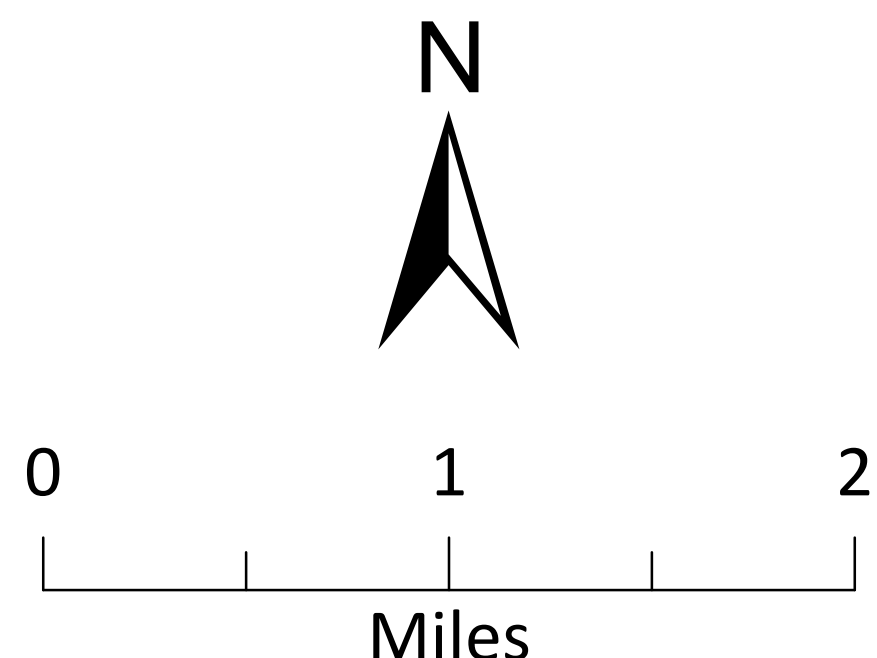
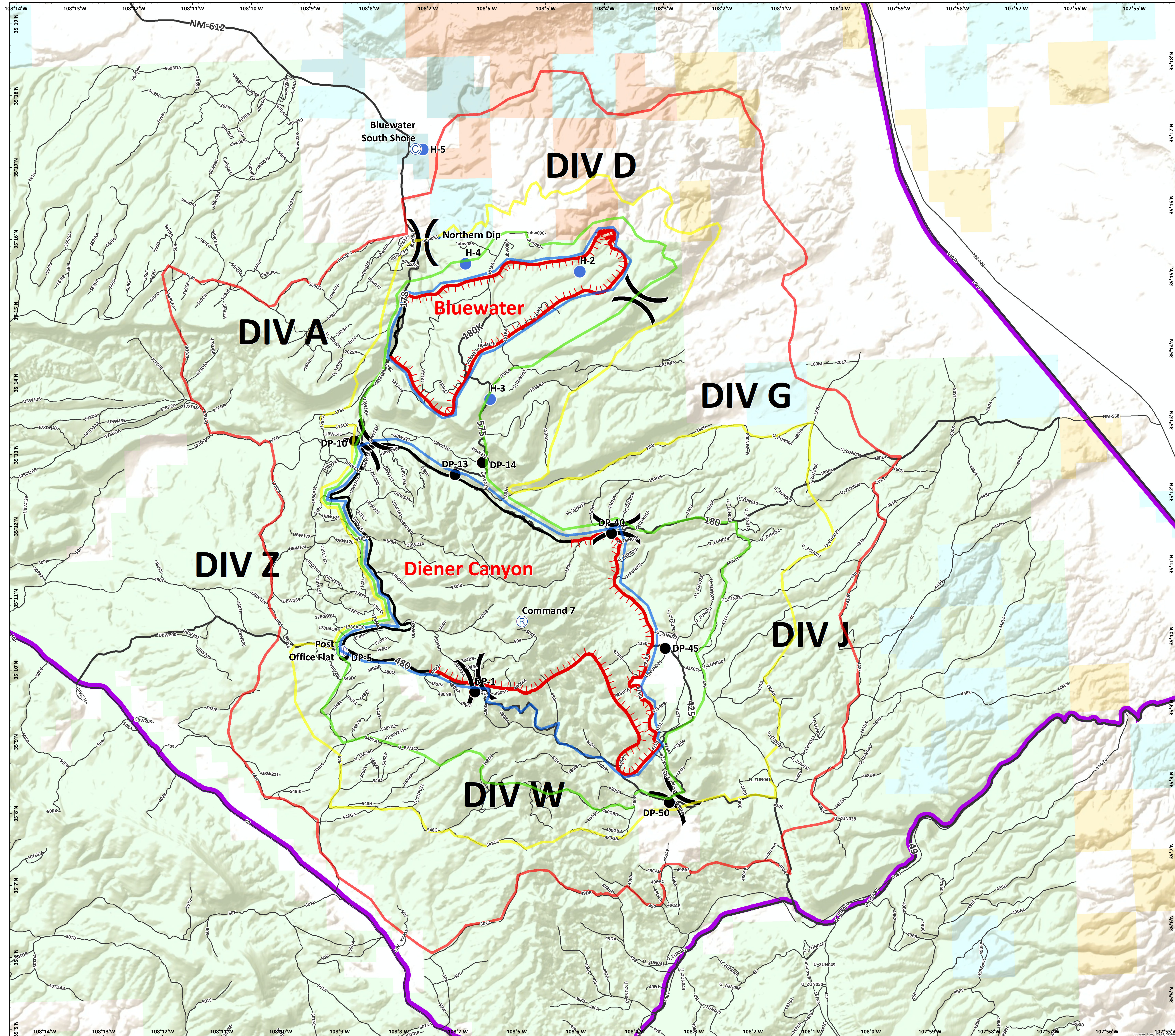
4/17/2018 Day

Diener Canyon 8001 Acres
Blue Water 2526 Acres*
as of 4/16/18 1000 hrs

* more accurate data

PACE Map

- | | | | |
|--|----------------|---|------------------------------|
|  | Alternative |  | Uncontrolled Fire Edge |
|  | Contingency |  | Completed Line |
|  | Emergency |  | Access Road |
|  | Primary |  | Other Road |
|  | Camp |  | Initial Response Area |
|  | Dip Site |  | Indian/Tribal |
|  | Drop Point |  | New Mexico State Park |
|  | Helibase |  | Private |
|  | Helispot |  | State of New Mexico |
|  | Repeater |  | US Bureau of Land Management |
|  | Division Break |  | USDA Forest Service |



Coordinate System: NAD 1983 UTM Zone 12N
Datum: North American 1983
Prepared by: Towers
4/16/2018 1645 hrs