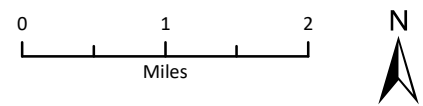


Diener Canyon
 NM-CIF-000105
 4/17/2018 Day

Incident Action Plan Map



Bluewater
 Approx 2526 acres
 as of 4/16/2018 1000 hrs

Diener Canyon
 Approx 8001 acres
 as of 4/16/2018 1000 hrs

- C Camp
 R Repeater
 Uncontrolled Fire Edge
- Dip Site
 Division Break
 Completed Line
 Access Road
- Drop Point
 Helispot
- Helibase

Coordinate System: NAD 1983 UTM Zone 12N
 Datum: North American 1983
 Prepared by: KGaiz
 4/16/2018 1904 hrs







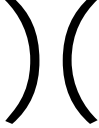




Diener Canyon

NM-CIF-000105

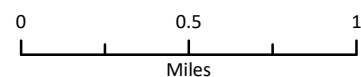
4/17/2018 Day

Diener Canyon - 8001 acres
Bluewater - 2526 acres
as of 4/16/2018 1000 hrs

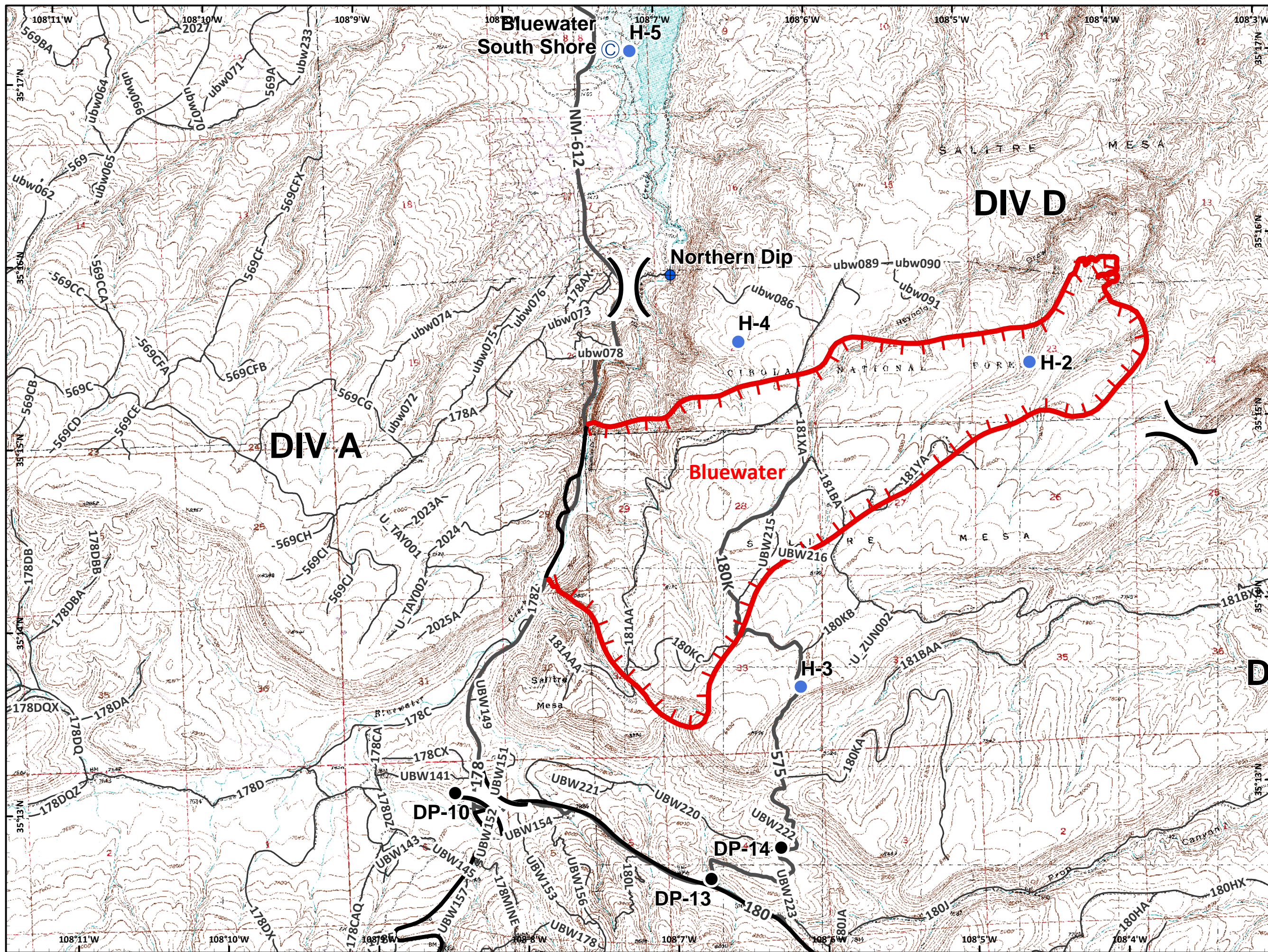
Incident Action Plan Map

-  Camp
-  Dip Site
-  Drop Point
-  Helispot
-  Division Break
-  Uncontrolled Fire Edge
-  Completed Line
-  Access Road
-  Other Road

Page 1



Coordinate System: NAD 1983 UTM Zone 12N
Datum: North American 1983
Prepared by: KGaiz
4/15/2018 2109 hrs



Diener Canyon




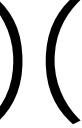
NM-CIF-000105





4/17/2018 Day

Diener Canyon - 8001 acres

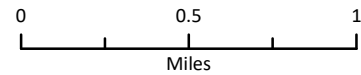
Bluewater - 2526 acres
as of 4/16/2018 1000 hrs

Incident Action Plan Map

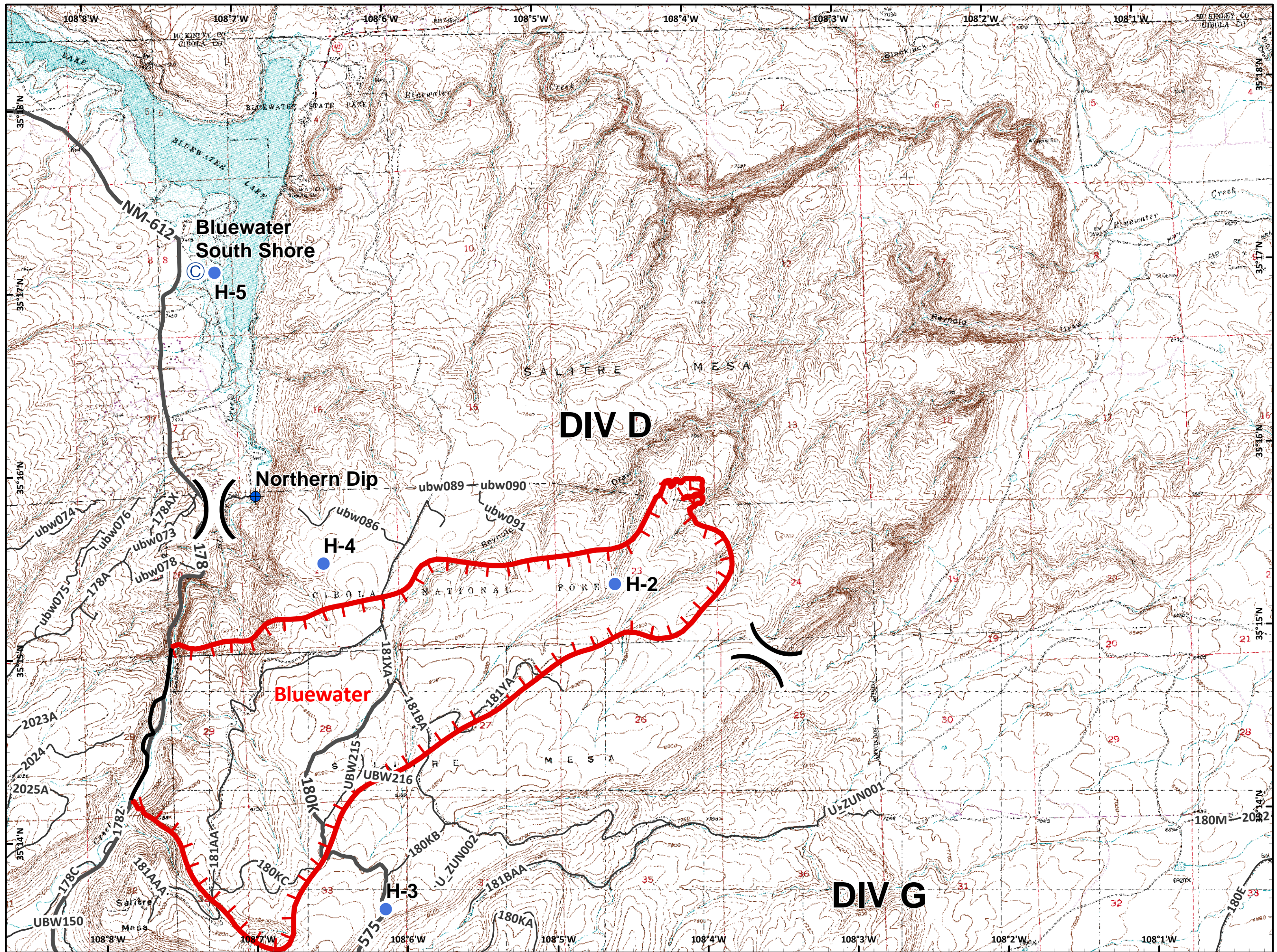
-  Camp
-  Dip Site
-  Helispot
-  Division Break

-  Uncontrolled Fire Edge
-  Completed Line
-  Access Road
-  Other Road

Page 2



Coordinate System: NAD 1983 UTM Zone 12N
Datum: North American 1983
Prepared by: KGaiz
4/15/2018 2109 hrs



Diener Canyon

NM-CIF-000105

4/17/2018 Day

Diener Canyon - 8001 acres

Bluewater - 2526 acres

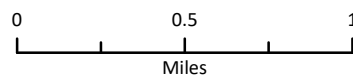
as of 4/16/2018 1000 hrs

Incident Action Plan Map

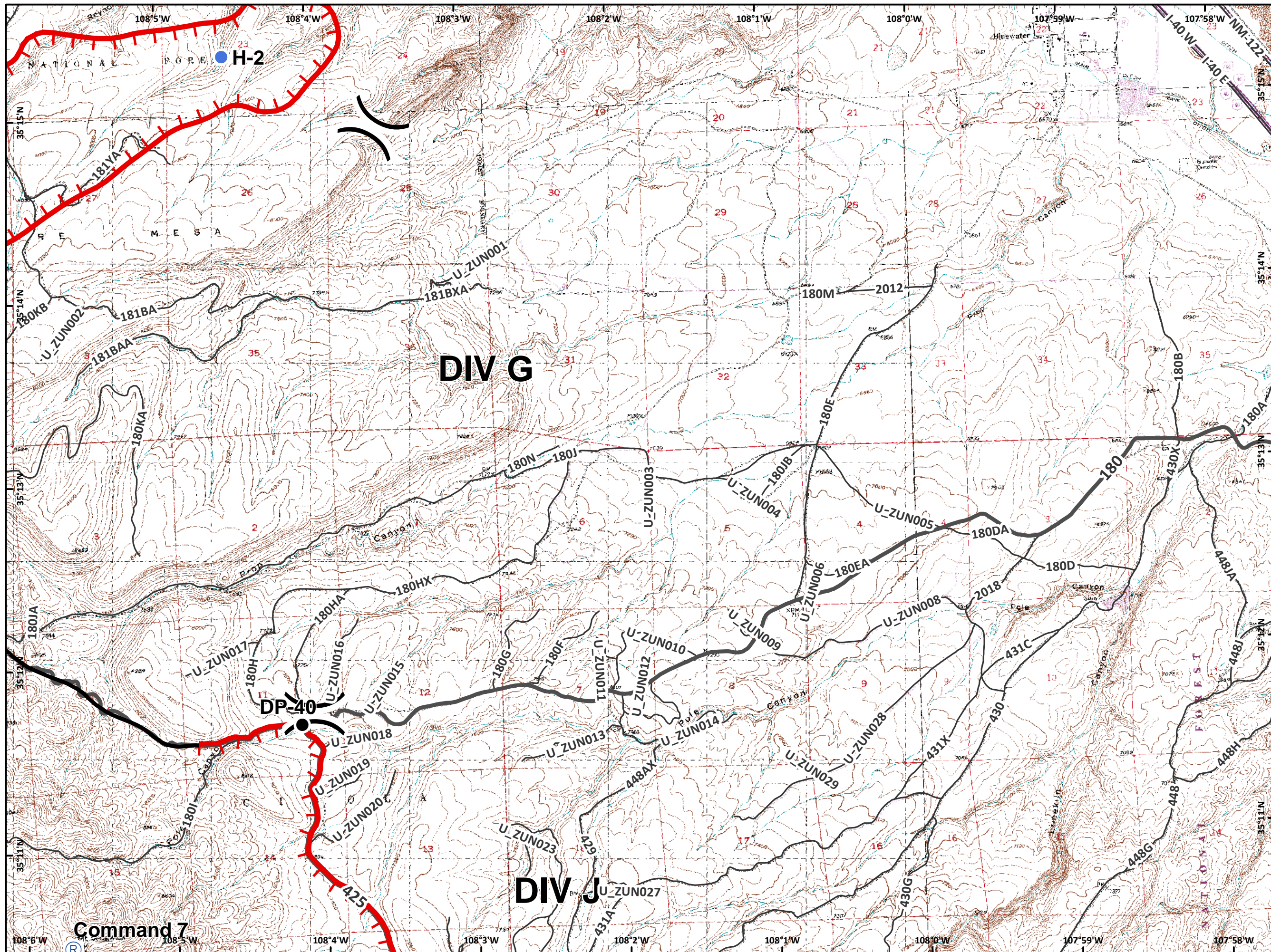
- Drop Point
- Helispot
- Ⓡ Repeater
-) (Division Break

- ▬ Uncontrolled Fire Edge
- ▬ Completed Line
- ▬ Access Road
- ▬ Other Road

Page 3



Coordinate System: NAD 1983 UTM Zone 12N
Datum: North American 1983
Prepared by: K.Gaiz
4/15/2018 2109 hrs



Command 7

DIV J

DIV G

Diener Canyon

NM-CIF-000105

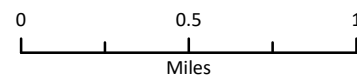
4/17/2018 Day

Diener Canyon - 8001 acres
Bluewater - 2526 acres
as of 4/16/2018 1000 hrs

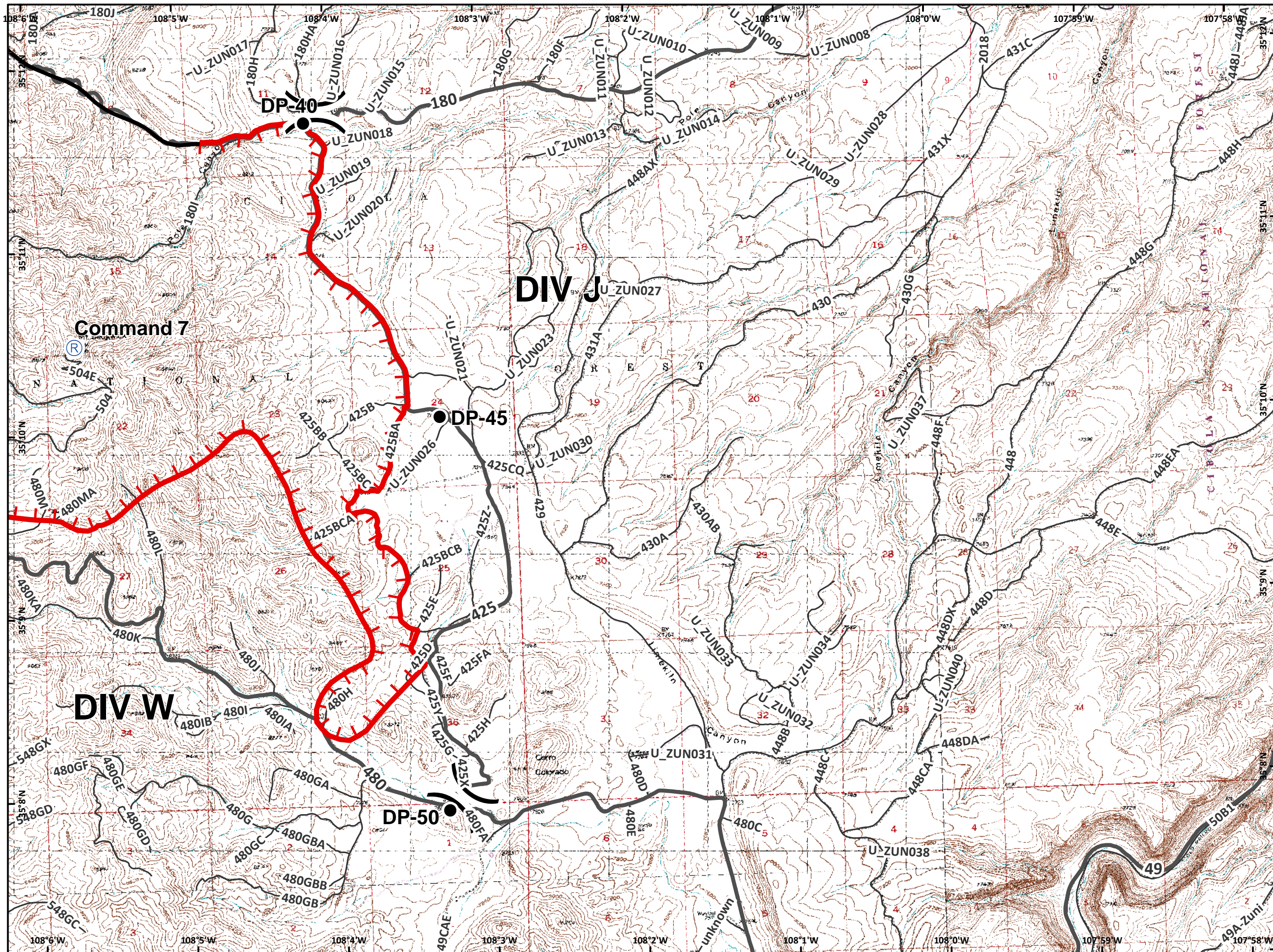
Incident Action Plan Map

- Drop Point
- Ⓡ Repeater
-)) Division Break
- ▬ Uncontrolled Fire Edge
- ▬ Completed Line
- ▬ Access Road
- ▬ Other Road

Page 4



Coordinate System: NAD 1983 UTM Zone 12N
Datum: North American 1983
Prepared by: KGaiz
4/15/2018 2109 hrs



Diener Canyon

NM-CIF-000105

4/17/2018 Day

Diener Canyon - 8001 acres

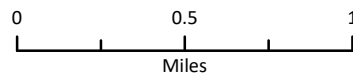
Bluewater - 2526 acres

as of 4/16/2018 1000 hrs

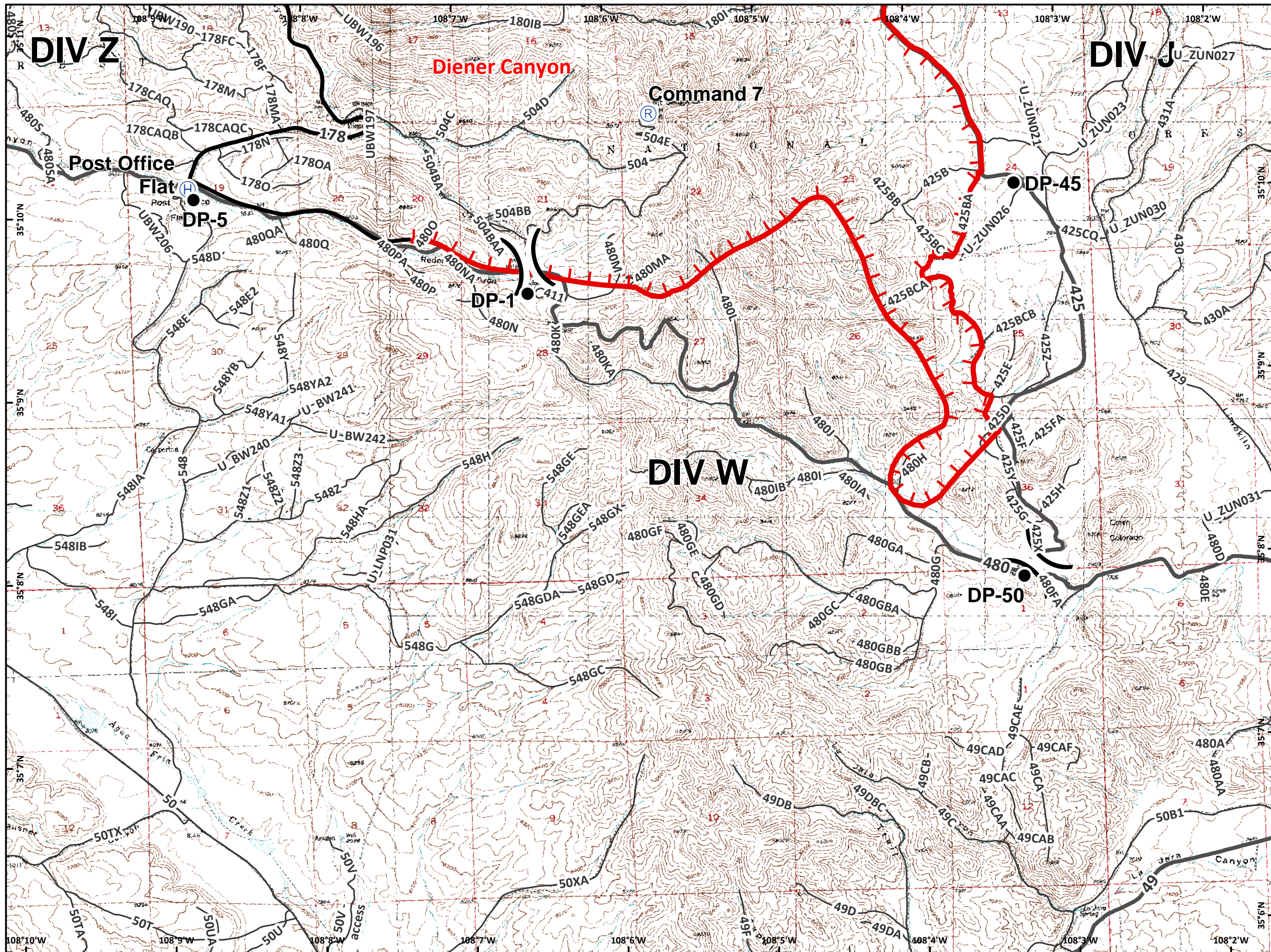
Incident Action Plan Map

- Drop Point
- Ⓜ Helibase
- Ⓡ Repeater
-)) Division Break
- ▬ Uncontrolled Fire Edge
- ▬ Completed Line
- ▬ Access Road
- ▬ Other Road

Page 5



Coordinate System: NAD 1983 UTM Zone 12N
Datum: North American 1983
Prepared by: KGaiz
4/15/2018 2109 hrs



Diener Canyon

NM-CIF-000105

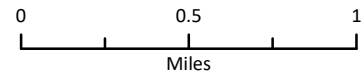
4/17/2018 Day

Diener Canyon - 8001 acres
Bluewater - 2526 acres
as of 4/16/2018 1000 hrs

Incident Action Plan Map

- Drop Point
- Ⓜ Helibase
- Helispot
- Ⓜ Repeater
- ⎓ Division Break
- ▬ Uncontrolled Fire Edge
- ▬ Completed Line
- ▬ Access Road
- ▬ Other Road

Page 6



Coordinate System: NAD 1983 UTM Zone 12N
Datum: North American 1983
Prepared by: K.Gaiz
4/15/2018 2109 hrs

