















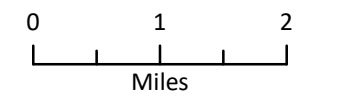
Diener Canyon and Bluewater Fires

4/17/2018

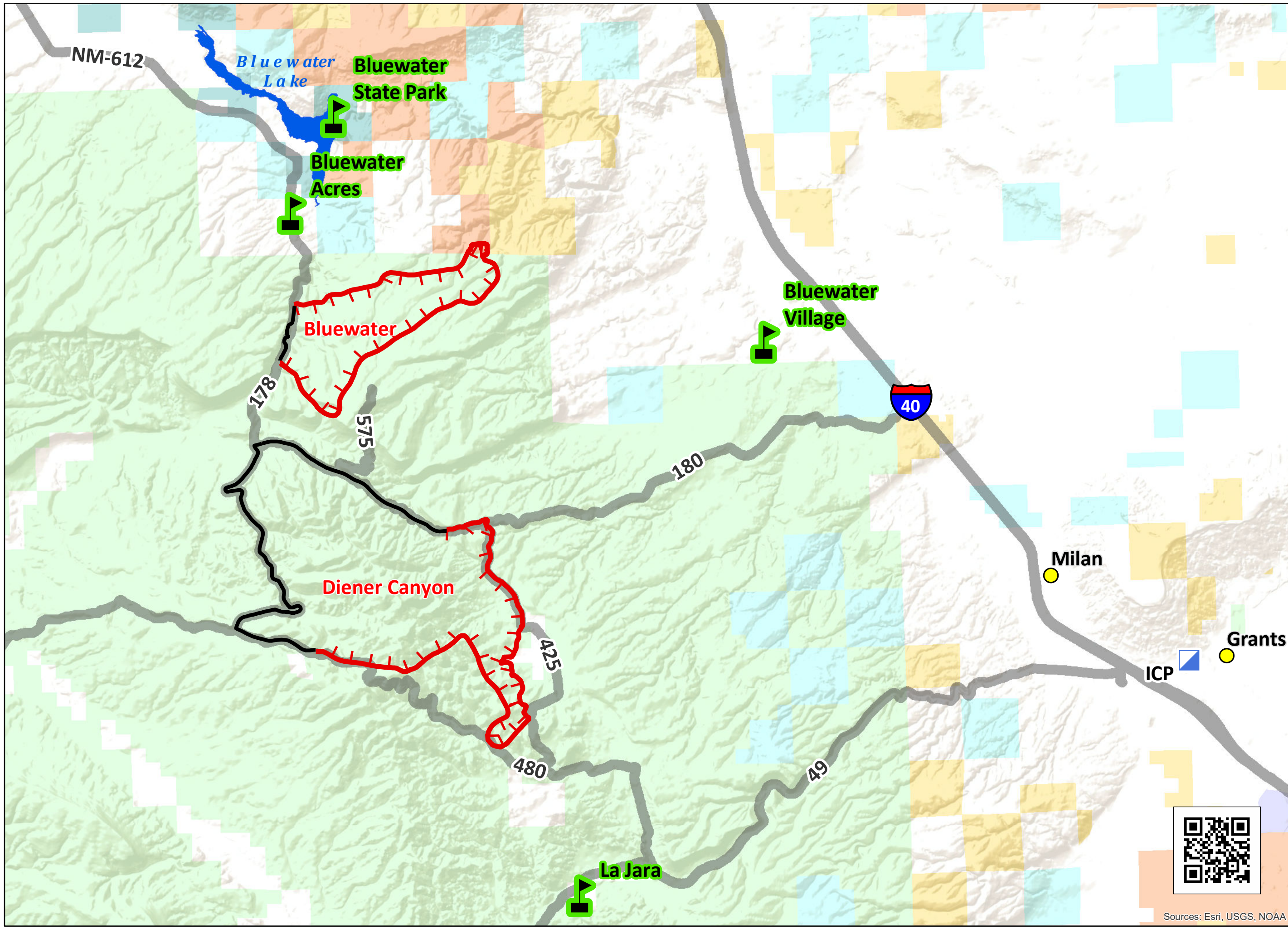
Diener Canyon 8001 Acres
 Bluewater 2526 Acres
 as of 4/16/2018 10:00AM

Public Information Map

-  Places
-  Incident Command Post
-  Value
-  Uncontrolled Fire Edge
-  Completed Line
-  Access Road
-  Lake
-  BLM
-  FS
-  BIA
-  NPS
-  PRIVATE
-  STATE
-  STATE PARK



Coordinate System: NAD 1983 UTM Zone 12N
 Datum: North American 1983
 Prepared by: KKG
 4/16/2018 2050 hrs



Sources: Esri, USGS, NOAA