

Diener Canyon

Bluewater

NM-CIF-000105

NM-CIF-000108

4/19/2018 Day

Diener Canyon 9338 Acres

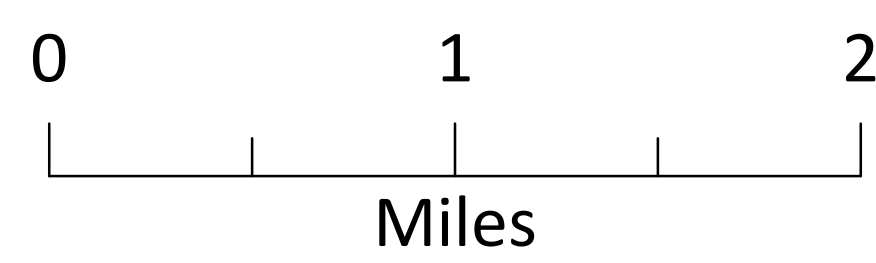

as of 4/18/2018 1900 hrs

Bluewater 3315 Acres

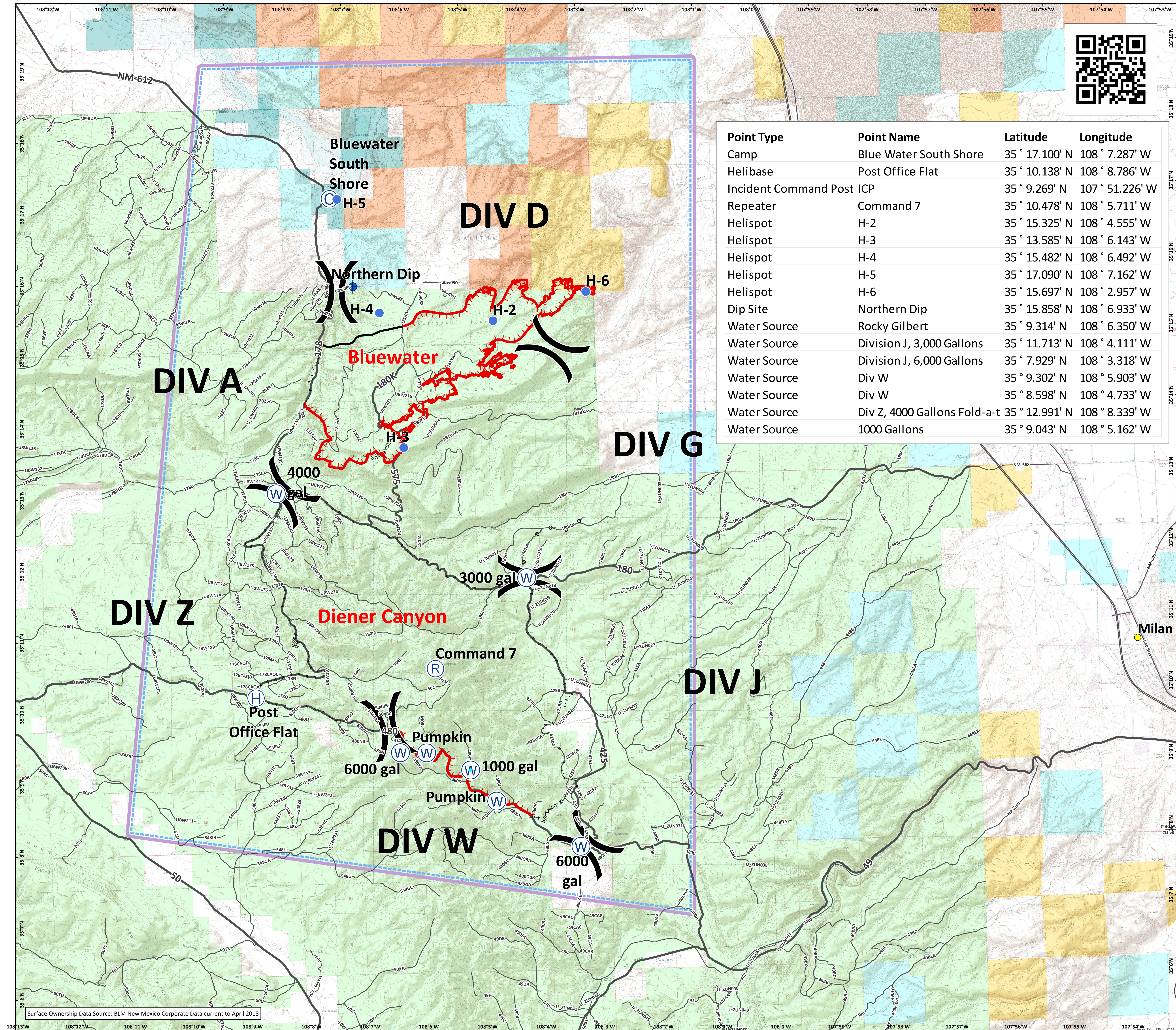
as of 4/18/2018 1100 hrs

Air Ops Map

- Places
- Camp
- Dip Site
- Helibase
- Helispot
- Repeater
- Water Source
- Division Break
- Uncontrolled Fire Edge
- Completed Line
- Completed Dozer Line
- Completed Hand Line
- Road as Completed Line
- Other
- Access Road
- Other Road
- TFR
- BLM
- FS
- BIA
- PRIVATE
- STATE
- STATE PARK



Coordinate System: NAD 1983 UTM Zone 12N
 Datum: North American 1983
 Prepared by: Towers
 4/18/2018 2:38 hrs



Point Type	Point Name	Latitude	Longitude
Camp	Blue Water South Shore	35 ° 17.100' N	108 ° 7.287' W
Helibase	Post Office Flat	35 ° 10.138' N	108 ° 8.786' W
Incident Command Post	ICP	35 ° 9.269' N	107 ° 51.226' W
Repeater	Command 7	35 ° 10.478' N	108 ° 5.711' W
Helispot	H-2	35 ° 15.325' N	108 ° 4.555' W
Helispot	H-3	35 ° 13.585' N	108 ° 6.143' W
Helispot	H-4	35 ° 15.482' N	108 ° 6.492' W
Helispot	H-5	35 ° 17.090' N	108 ° 7.162' W
Helispot	H-6	35 ° 15.697' N	108 ° 2.957' W
Dip Site	Northern Dip	35 ° 15.858' N	108 ° 6.933' W
Water Source	Rocky Gilbert	35 ° 9.314' N	108 ° 6.350' W
Water Source	Division J, 3,000 Gallons	35 ° 11.713' N	108 ° 4.111' W
Water Source	Division J, 6,000 Gallons	35 ° 7.929' N	108 ° 3.318' W
Water Source	Div W	35 ° 9.302' N	108 ° 5.903' W
Water Source	Div W	35 ° 8.598' N	108 ° 4.733' W
Water Source	Div Z, 4000 Gallons Fold-a-t	35 ° 12.991' N	108 ° 8.339' W
Water Source	1000 Gallons	35 ° 9.043' N	108 ° 5.162' W

Surface Ownership Data Source: BLM New Mexico Corporate Data current to April 2018