

Diener Canyon

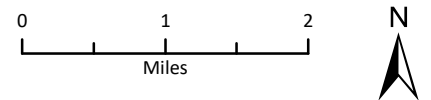
Bluewater

NM-CIF-000105
 NM-CIF-000108
 4/19/2018 Day

Bluewater
 Approx 3315 acres
 Diener Canyon
 Approx 9338 acres
 as of 4/18/2018 1900 hrs

Incident Action Plan Map

- | | | | | | |
|---|------------|---|--------------------------------|---|------------------------|
| Ⓒ | Camp | Ⓔ | Repeater | ▬ | Uncontrolled Fire Edge |
| Ⓢ | Dip Site | Ⓜ | Water Source | ▬ | Completed Line |
| ● | Drop Point | Ⓝ | Division Break | ▬ | Completed Hand Line |
| Ⓜ | Helibase | Ⓡ | R - R - Road as Completed Line | ⊕ | Other |
| ● | Helispot | ⊕ | Other | ▬ | Access Road |
| | | ⊗ | Completed Dozer Line | | |



Coordinate System: NAD 1983 UTM Zone 12N
 Datum: North American 1983
 Prepared by: KKG
 4/18/2018 2026 hrs



Diener Canyon

Bluewater

NM-CIF-000105

NM-CIF-000108

4/19/2018 Day

Diener Canyon - 9338 acres












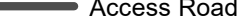

as of 4/18/2018 1900

Bluewater - 3315 acres

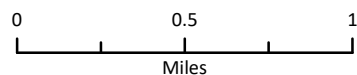
as of 4/18/2018 1100 hrs

Incident Action Plan

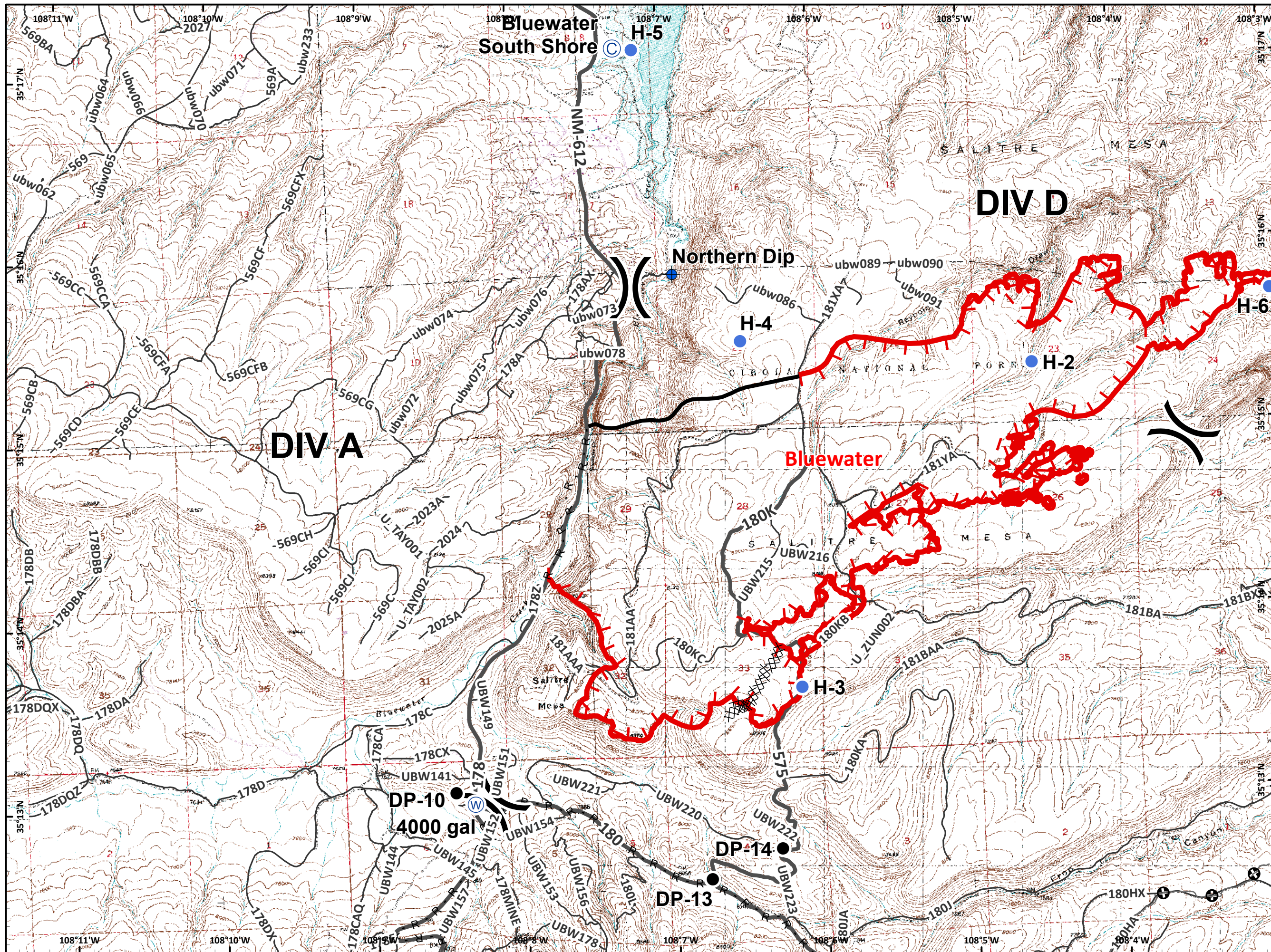
Map

-  Camp
-  Dip Site
-  Drop Point
-  Helispot
-  Water Source
-  Division Break
-  Uncontrolled Fire Edge
-  Completed Line
-  Completed Dozer Line
-  R · R · Road as Completed Line
-  Other
-  Access Road
-  Other Road

Page 1



Coordinate System: NAD 1983 UTM Zone 12N
Datum: North American 1983
Prepared by: KKG
4/18/2018 2030 hrs



Diener Canyon

Bluewater

NM-CIF-000105

NM-CIF-000108

4/19/2018 Day

Diener Canyon - 9338 acres











as of 4/18/2018 1900

Bluewater - 3315 acres

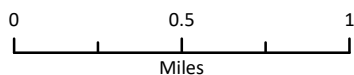
as of 4/18/2018 1100 hrs

Incident Action Plan

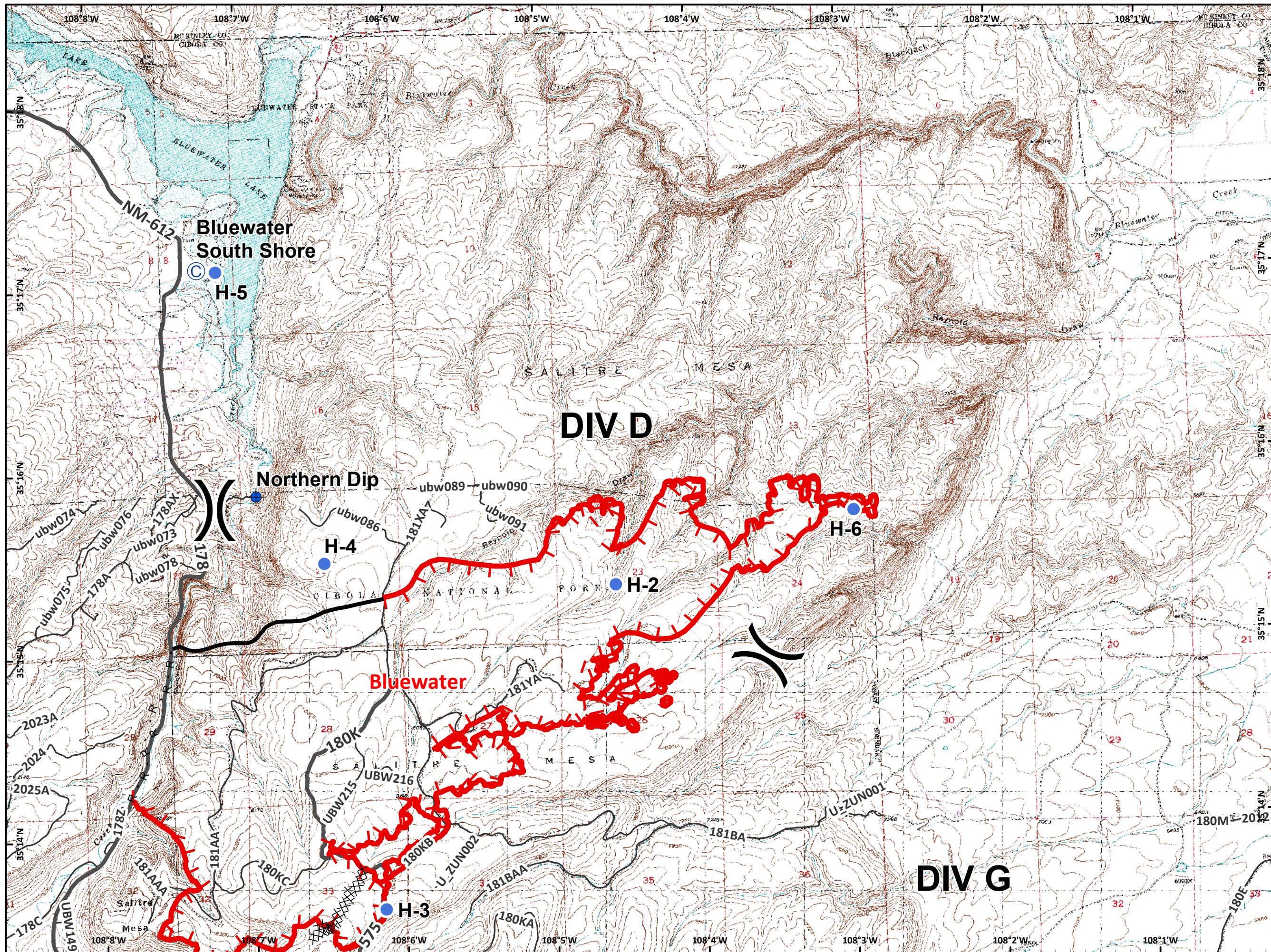
Map

-  Camp
-  Dip Site
-  Helispot
-  Division Break
-  Uncontrolled Fire Edge
-  Completed Line
-  Completed Dozer Line
-  R · R · Road as Completed Line
-  Access Road
-  Other Road

Page 2



Coordinate System: NAD 1983 UTM Zone 12N
Datum: North American 1983
Prepared by: KKG
4/18/2018 2030 hrs



Diener Canyon

Bluewater

NM-CIF-000105

NM-CIF-000108

4/19/2018 Day

Diener Canyon - 9338 acres

as of 4/18/2018 1900

Bluewater - 3315 acres

as of 4/18/2018 1100 hrs

Incident Action Plan

Map

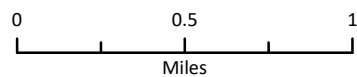
- Drop Point
- Helispot
- Ⓡ Repeater
- Ⓜ Water Source



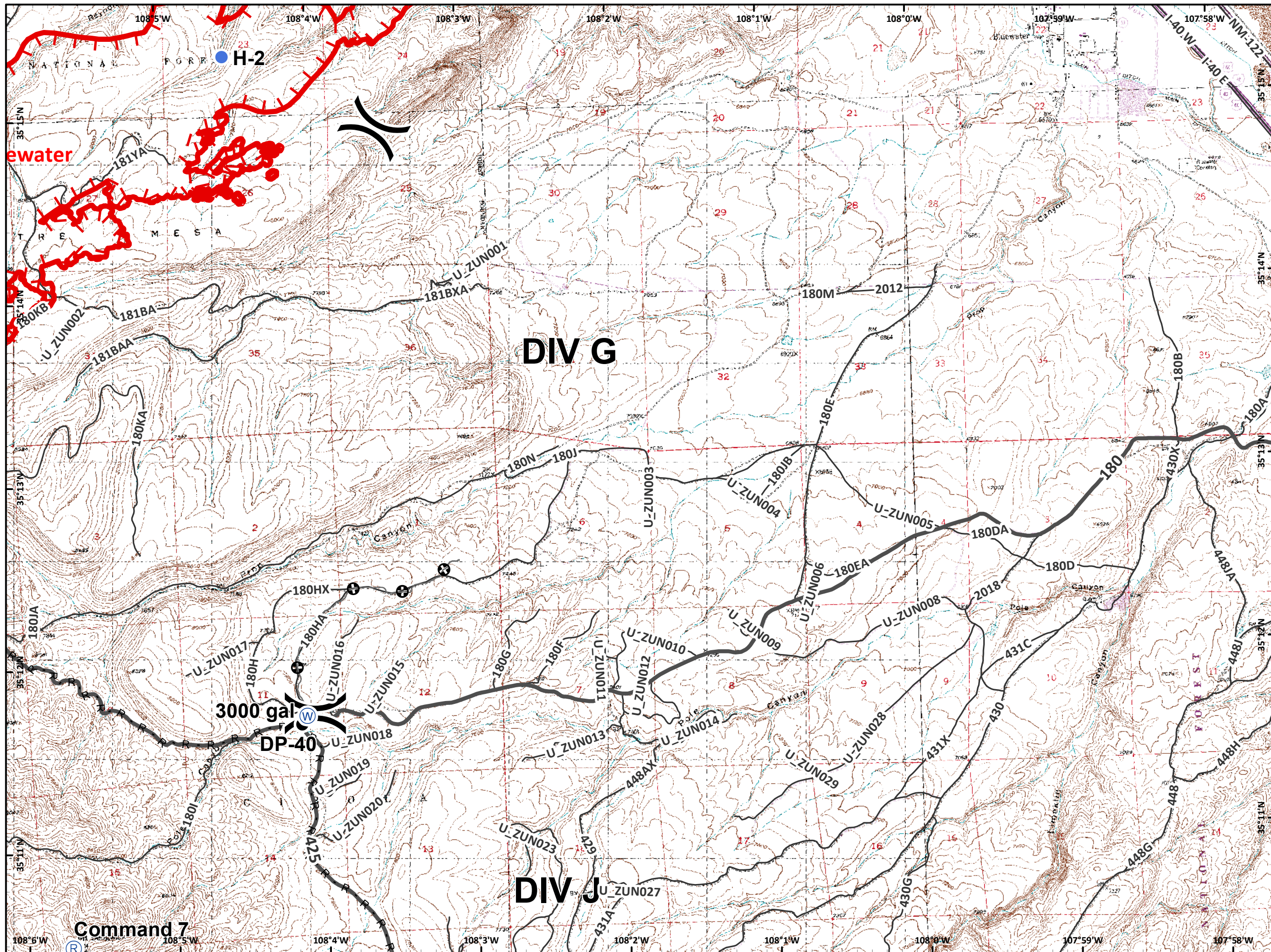
Division Break

- ▬ Uncontrolled Fire Edge
- R · R · Road as Completed Line
- ⊕ Other
- ▬ Access Road
- ▬ Other Road

Page 3



Coordinate System: NAD 1983 UTM Zone 12N
Datum: North American 1983
Prepared by: KKG
4/18/2018 2030 hrs



Diener Canyon

Bluewater

NM-CIF-000105

NM-CIF-000108

4/19/2018 Day

Diener Canyon - 9338 acres

as of 4/18/2018 1900

Bluewater - 3315 acres

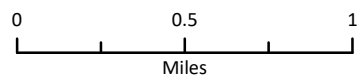
as of 4/18/2018 1100 hrs

Incident Action Plan

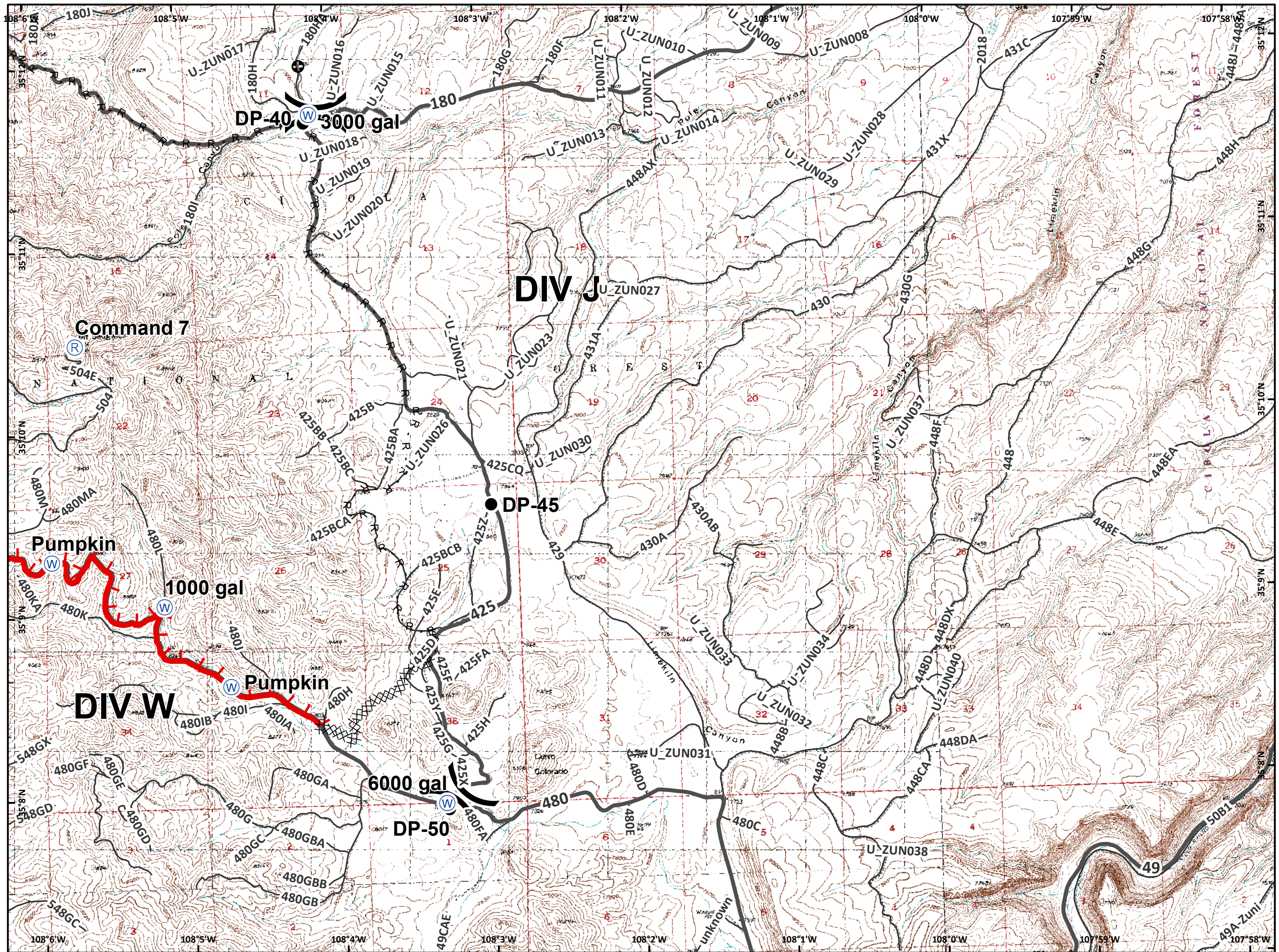
Map

- Drop Point
- Ⓡ Repeater
- Ⓜ Water Source
- ⎓ Division Break
- Uncontrolled Fire Edge
- XXXXXX Completed Dozer Line
- H · H · Completed Hand Line
- R · R · Road as Completed Line
- ⊕ Other
- Access Road
- Other Road

Page 4



Coordinate System: NAD 1983 UTM Zone 12N
Datum: North American 1983
Prepared by: KKG
4/18/2018 2030 hrs



Diener Canyon

Bluewater

NM-CIF-000105

NM-CIF-000108

4/19/2018 Day

Diener Canyon - 9338 acres

as of 4/18/2018 1900

Bluewater - 3315 acres

as of 4/18/2018 1100 hrs

Incident Action Plan

Map

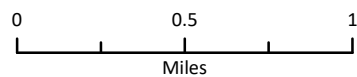
- Drop Point
- Ⓜ Helibase
- Ⓡ Repeater
- Ⓦ Water Source



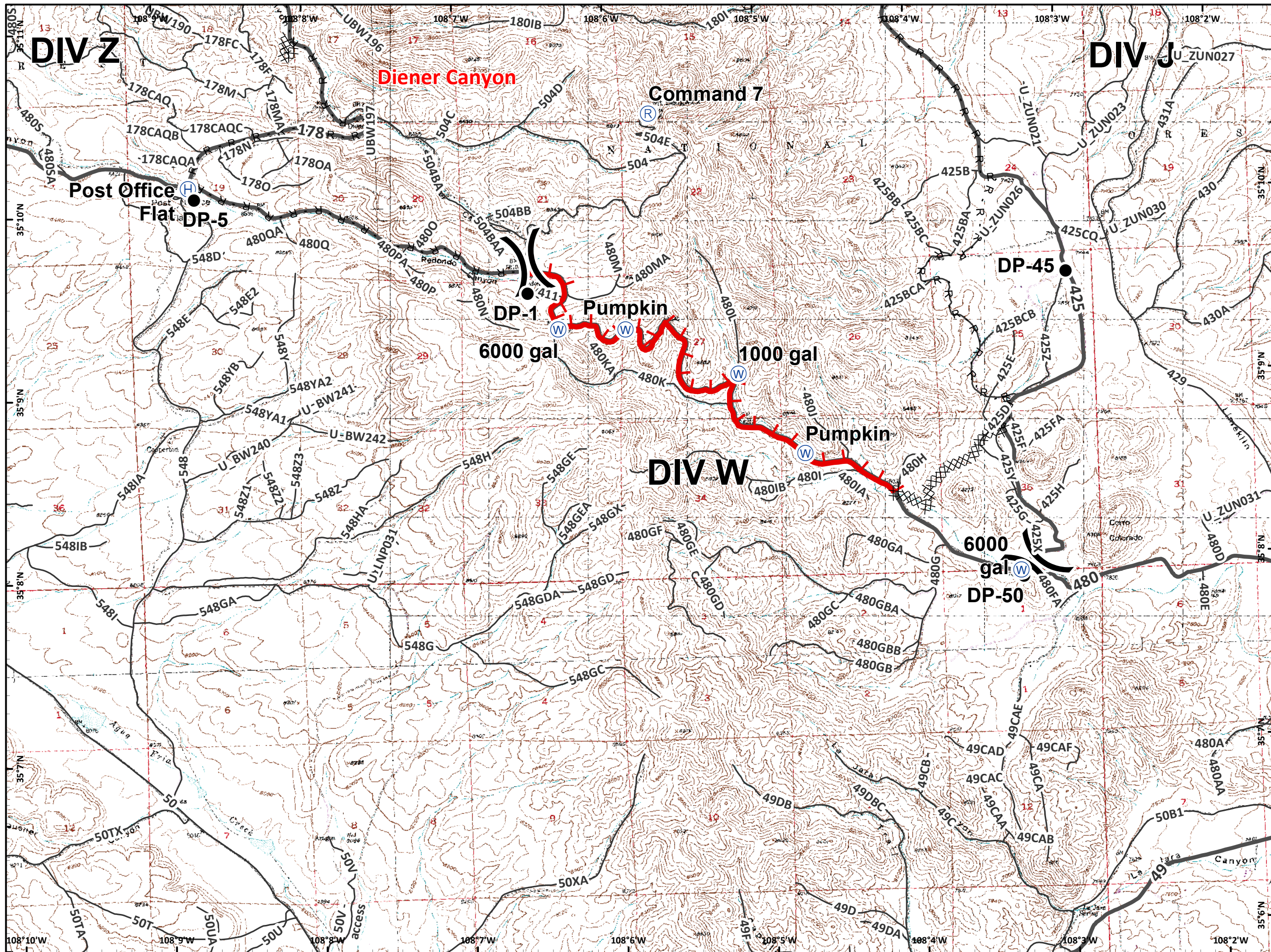
Division Break

- Uncontrolled Fire Edge
- Completed Dozer Line
- Completed Hand Line
- Road as Completed Line
- Access Road
- Other Road

Page 5



Coordinate System: NAD 1983 UTM Zone 12N
Datum: North American 1983
Prepared by: KKG
4/18/2018 2030 hrs



Diener Canyon

Bluewater

NM-CIF-000105

NM-CIF-000108

4/19/2018 Day

Diener Canyon - 9338 acres

as of 4/18/2018 1900

Bluewater - 3315 acres

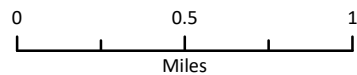
as of 4/18/2018 1100 hrs

Incident Action Plan

Map

- Drop Point
- Ⓜ Helibase
- Helispot
- Ⓜ Repeater
- Ⓜ Water Source
- Ⓜ Division Break
- ▬ Uncontrolled Fire Edge
- ▬ Completed Dozer Line
- H - H - Completed Hand Line
- R - R - Road as Completed Line
- ⊕ Other
- ▬ Access Road
- ▬ Other Road

Page 6



Coordinate System: NAD 1983 UTM Zone 12N
Datum: North American 1983
Prepared by: KKG
4/18/2018 2030 hrs

