

# Diener Canyon

## Bluewater

NM-CIF-000105

NM-CIF-000108

4/19/2018 Day














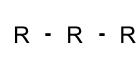













Diener Canyon 9338 Acres

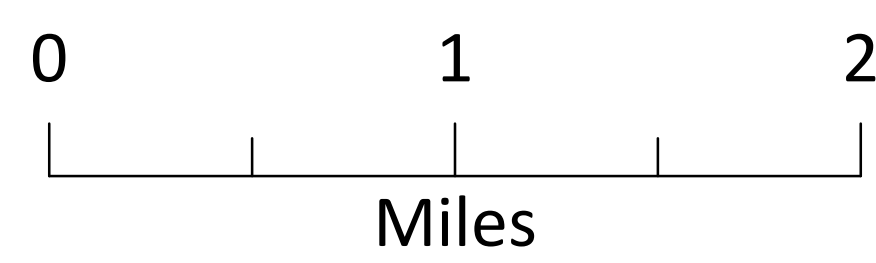
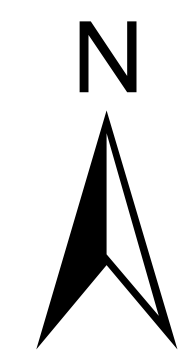
as of 4/18/18 1900 hrs

Blue Water 3315 Acres

as of 4/18/18 1100 hrs

## PACE Map

- |  |  |
|--|--|
|  Alternative      |  Uncontrolled Fire Edge         |
|  Contingency      |  Completed Line                 |
|  Emergency        |  Completed Dozer Line           |
|  Primary          |  Completed Hand Line            |
|  Camp             |  Road as Completed Line         |
|  Dip Site         |  Other                          |
|  Drop Point       |  Access Road                    |
|  Helibase         |  Other Road                     |
|  Helispot         |  Initial Response Area          |
|  Repeater       |  Indian/Tribal                |
|  Water Source   |  New Mexico State Park        |
|  Division Break |  Private                      |
|  |  State of New Mexico          |
|  |  US Bureau of Land Management |
|  |  USDA Forest Service          |



Coordinate System: NAD 1983 UTM Zone 12N  
Datum: North American 1983  
Prepared by: Towers  
4/18/2018 2043 hrs

