

Diener Canyon

Bluewater

NM-CIF-000105

NM-CIF-000108










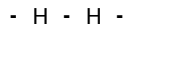
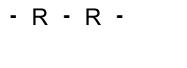
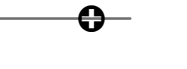









4/21/2018 Day

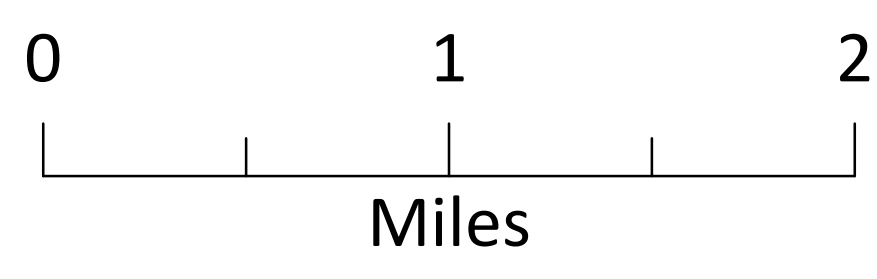

Diener Canyon 9338 Acres

Bluewater 3473 Acres

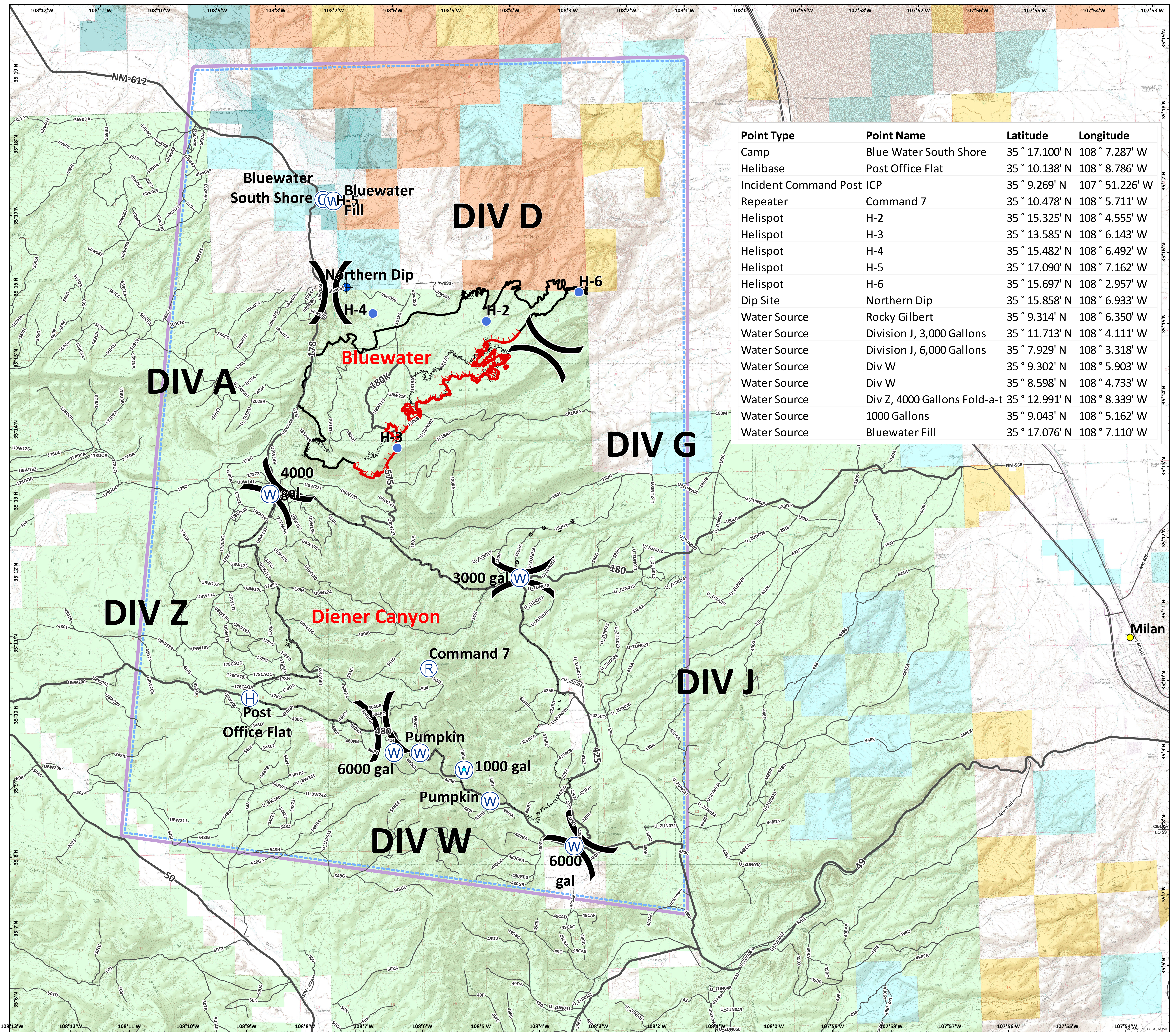
as of 4/20/2018 1000 hrs

Air Ops Map

-  Places
-  Camp
-  Dip Site
-  Helibase
-  Helispot
-  Repeater
-  Water Source
-  Division Break
-  Uncontrolled Fire Edge
-  Completed Line
-  Completed Dozer Line
-  Completed Hand Line
-  Road as Completed Line
-  Other
-  Access Road
-  Other Road
-  TFR
-  BLM
-  FS
-  BIA
-  PRIVATE
-  STATE
-  STATE PARK



Coordinate System: NAD 1983 UTM Zone 12N
Datum: North American 1983
Prepared by: Towers
4/20/2018 2018 hrs



Point Type	Point Name	Latitude	Longitude
Camp	Blue Water South Shore	35 ° 17.100' N	108 ° 7.287' W
Helibase	Post Office Flat	35 ° 10.138' N	108 ° 8.786' W
Incident Command Post	ICP	35 ° 9.269' N	107 ° 51.226' W
Repeater	Command 7	35 ° 10.478' N	108 ° 5.711' W
Helispot	H-2	35 ° 15.325' N	108 ° 4.555' W
Helispot	H-3	35 ° 13.585' N	108 ° 6.143' W
Helispot	H-4	35 ° 15.482' N	108 ° 6.492' W
Helispot	H-5	35 ° 17.090' N	108 ° 7.162' W
Helispot	H-6	35 ° 15.697' N	108 ° 2.957' W
Dip Site	Northern Dip	35 ° 15.858' N	108 ° 6.933' W
Water Source	Rocky Gilbert	35 ° 9.314' N	108 ° 6.350' W
Water Source	Division J, 3,000 Gallons	35 ° 11.713' N	108 ° 4.111' W
Water Source	Division J, 6,000 Gallons	35 ° 7.929' N	108 ° 3.318' W
Water Source	Div W	35 ° 9.302' N	108 ° 5.903' W
Water Source	Div W	35 ° 8.598' N	108 ° 4.733' W
Water Source	Div Z, 4000 Gallons Fold-a-t	35 ° 12.991' N	108 ° 8.339' W
Water Source	1000 Gallons	35 ° 9.043' N	108 ° 5.162' W
Water Source	Bluewater Fill	35 ° 17.076' N	108 ° 7.110' W

Milan