

Diener Canyon

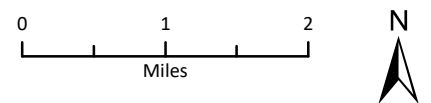
Bluewater

NM-CIF-000105
 NM-CIF-000108
 4/21/2018 Day

Bluewater
 Approx 3473 acres
 Diener Canyon
 Approx 9338 acres
 as of 4/20/2018 1000 hrs

Incident Action Plan Map

- | | | | | | |
|---|------------|---------|------------------------|---------------------|------------------------|
| Ⓒ | Camp | Ⓔ | Repeater | ▬ | Uncontrolled Fire Edge |
| Ⓢ | Dip Site | Ⓜ | Water Source | ▬ | Completed Line |
| ● | Drop Point | Ⓝ |) (| ⓧⓧⓧⓧ | Completed Dozer Line |
| Ⓜ | Helibase | H - H - | | Completed Hand Line | |
| ● | Helispot | R - R - | Road as Completed Line | | |
| ⊕ | Other | — | Access Road | | |



Coordinate System: NAD 1983 UTM Zone 12N
 Datum: North American 1983
 Prepared by: KKG
 4/20/2018 1957 hrs



Diener Canyon

Bluewater

NM-CIF-000105

NM-CIF-000108

4/21/2018 Day

Diener Canyon - 9338 acres

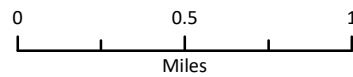
Bluewater - 3473 acres

as of 4/20/2018 1000 hrs

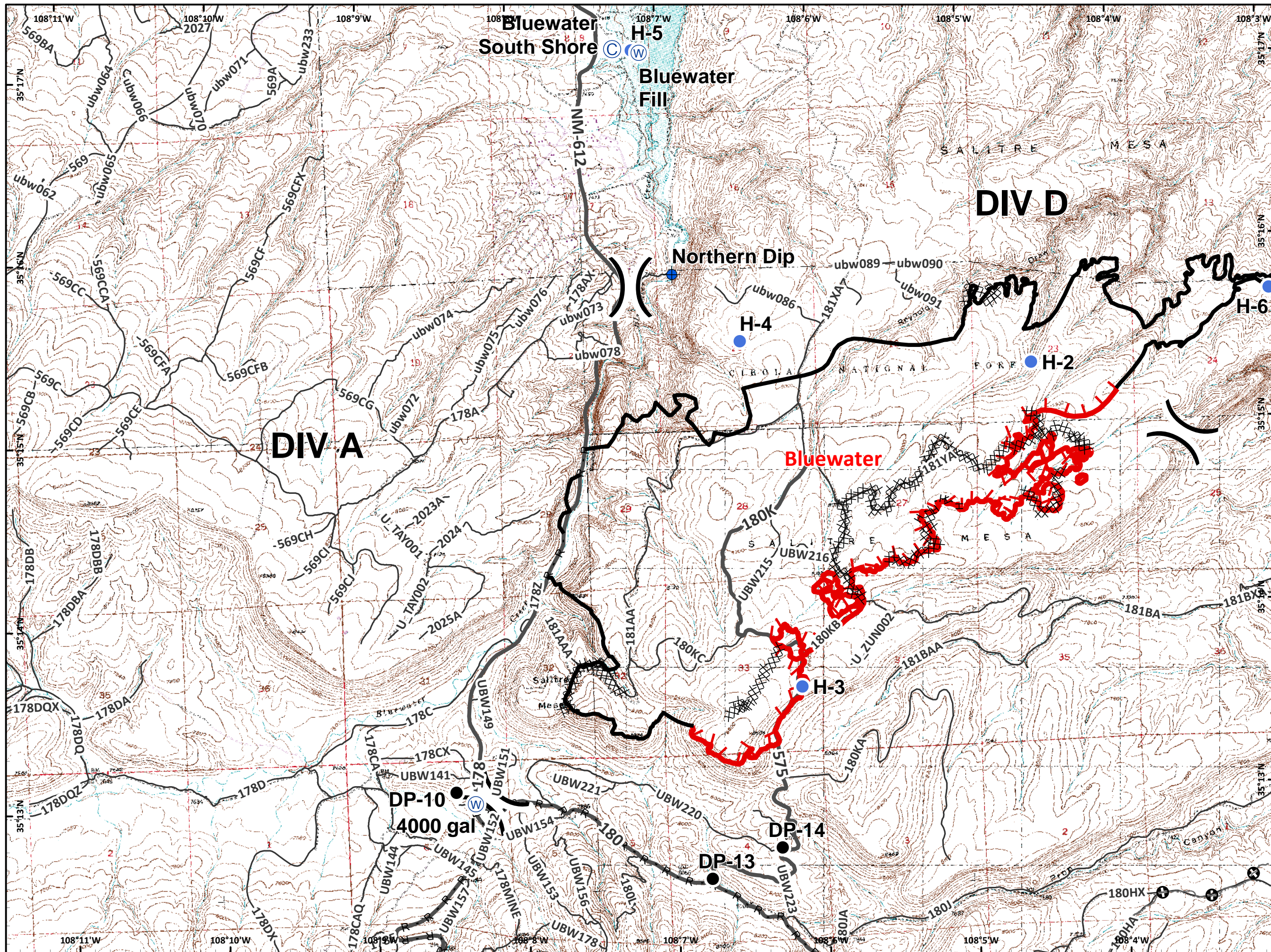
Incident Action Plan Map

- Camp
- Dip Site
- Drop Point
- Helispot
- Water Source
- Division Break
- Uncontrolled Fire Edge
- Completed Line
- Completed Dozer Line
- Completed Hand Line
- Road as Completed Line
- Other
- Access Road
- Other Road

Page 1



Coordinate System: NAD 1983 UTM Zone 12N
Datum: North American 1983
Prepared by: KKG
4/20/2018 1944 hrs



Diener Canyon

Bluewater

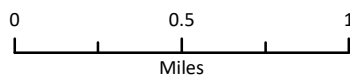
NM-CIF-000105
NM-CIF-000108
4/21/2018 Day

Diener Canyon - 9338 acres
Bluewater - 3473 acres
as of 4/20/2018 1000 hrs

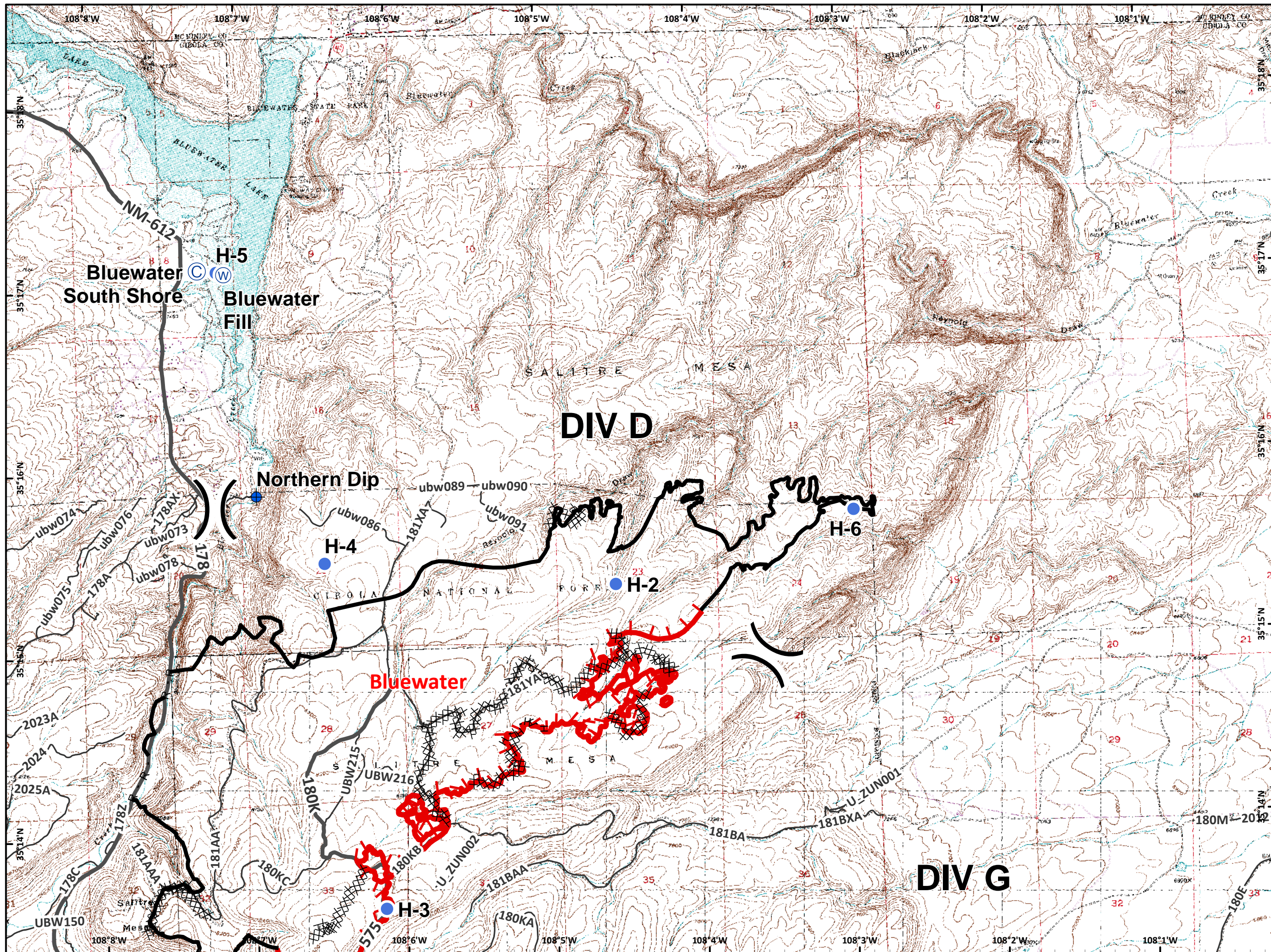
Incident Action Plan Map

- Camp
- Dip Site
- Helispot
- Water Source
- Division Break
- Uncontrolled Fire Edge
- Completed Line
- Completed Dozer Line
- Completed Hand Line
- Road as Completed Line
- Access Road
- Other Road

Page 2



Coordinate System: NAD 1983 UTM Zone 12N
Datum: North American 1983
Prepared by: KKG
4/20/2018 1944 hrs



Diener Canyon

Bluewater

NM-CIF-000105

NM-CIF-000108

4/21/2018 Day

Diener Canyon - 9338 acres

Bluewater - 3473 acres

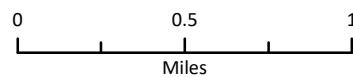
as of 4/20/2018 1000 hrs

Incident Action Plan

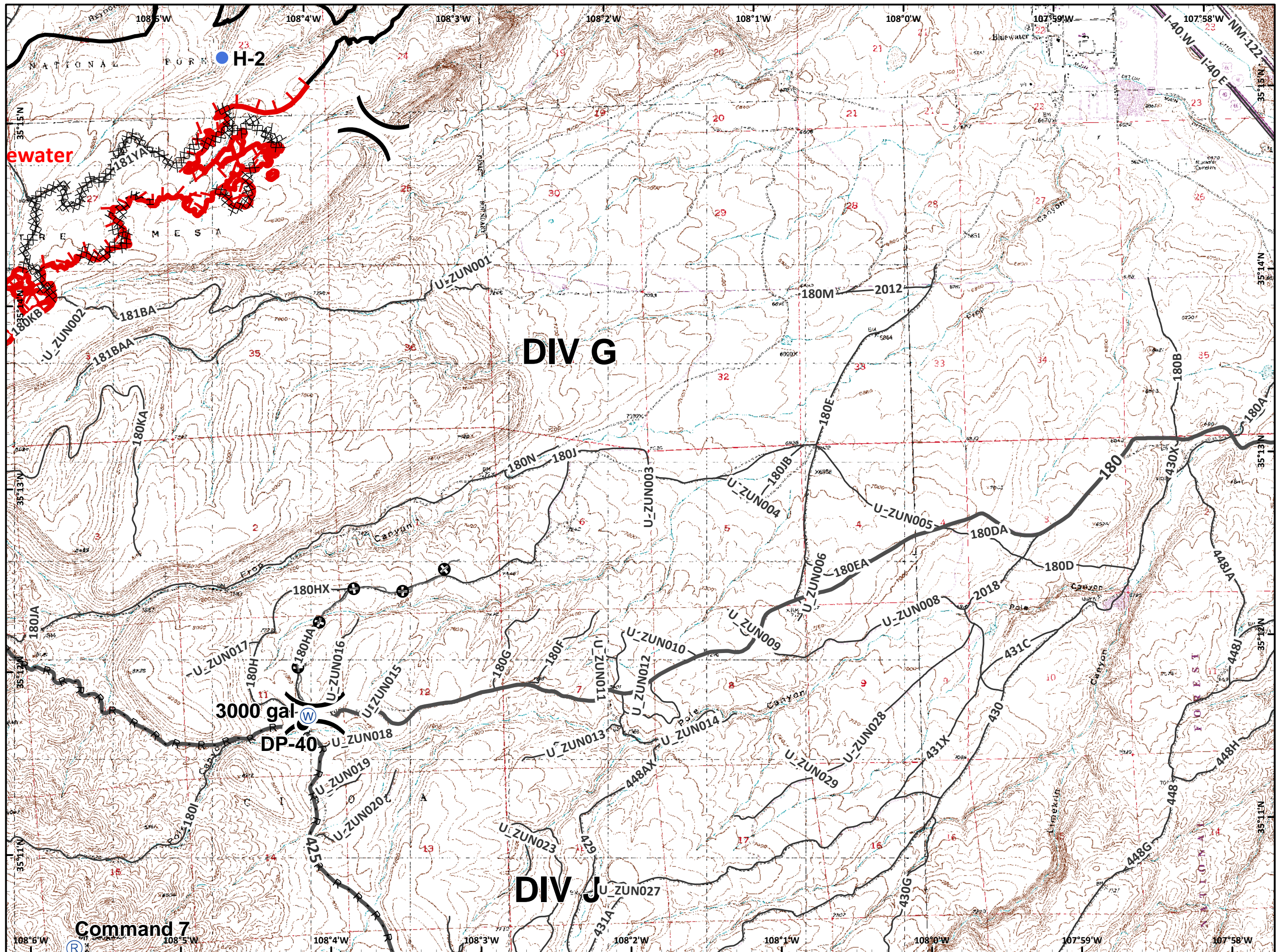
Map

- Drop Point
- Helispot
- Ⓡ Repeater
- Ⓜ Water Source
-)) Division Break
- ▬ Uncontrolled Fire Edge
- ▬ Completed Line
- ▬ Completed Dozer Line
- H - H - Completed Hand Line
- R - R - Road as Completed Line
- ⊕ Other
- ▬ Access Road
- ▬ Other Road

Page 3



Coordinate System: NAD 1983 UTM Zone 12N
Datum: North American 1983
Prepared by: KKG
4/20/2018 1944 hrs



Command 7

Diener Canyon

Bluewater

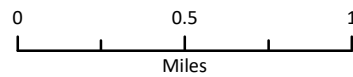
NM-CIF-000105
NM-CIF-000108
4/21/2018 Day

Diener Canyon - 9338 acres
Bluewater - 3473 acres
as of 4/20/2018 1000 hrs

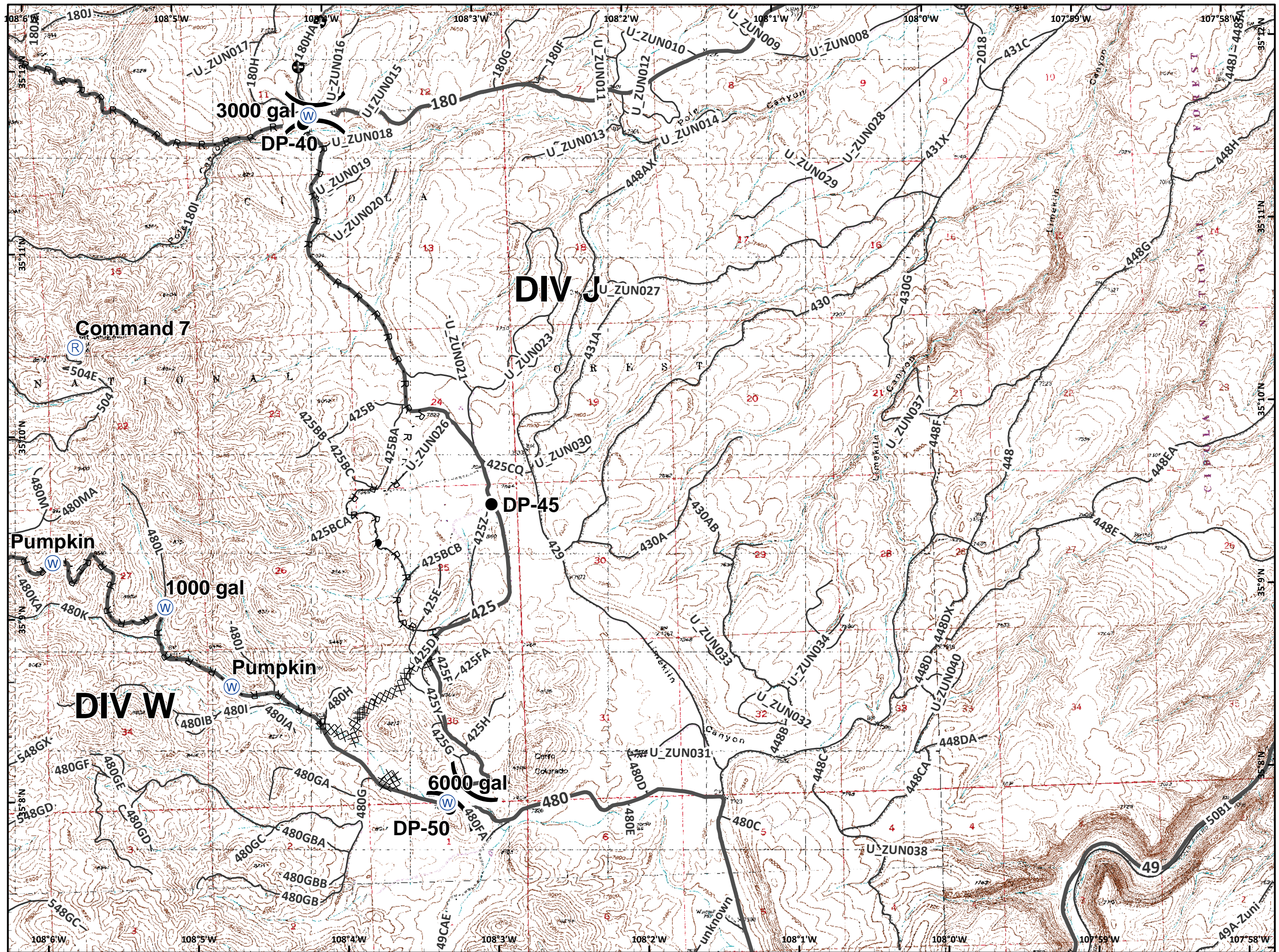
Incident Action Plan Map

- Drop Point
- Ⓡ Repeater
- Ⓜ Water Source
-)) Division Break
- Completed Line
- XXXXXX Completed Dozer Line
- H · H · Completed Hand Line
- R · R · Road as Completed Line
- ⊕ Other
- Access Road
- Other Road

Page 4



Coordinate System: NAD 1983 UTM Zone 12N
Datum: North American 1983
Prepared by: KKG
4/20/2018 1944 hrs



Diener Canyon

Bluewater

NM-CIF-000105

NM-CIF-000108

4/21/2018 Day

Diener Canyon - 9338 acres

Bluewater - 3473 acres

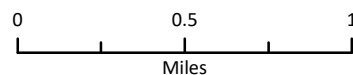
as of 4/20/2018 1000 hrs

Incident Action Plan

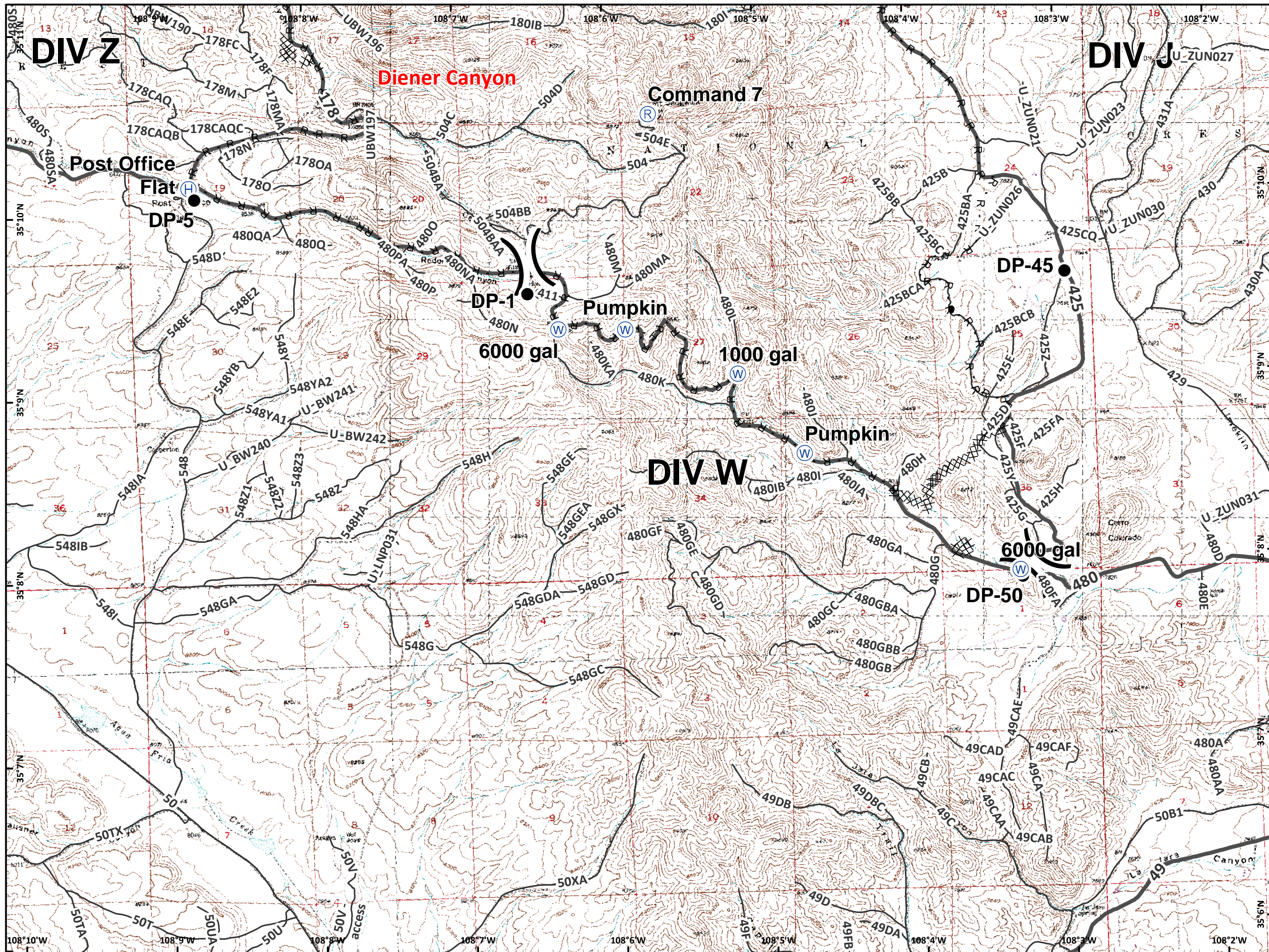
Map

- Drop Point
- Ⓜ Helibase
- Ⓡ Repeater
- Ⓦ Water Source
-)) Division Break
- Completed Line
- XXXXX Completed Dozer Line
- H - H - Completed Hand Line
- R - R - Road as Completed Line
- Access Road
- Other Road

Page 5



Coordinate System: NAD 1983 UTM Zone 12N
Datum: North American 1983
Prepared by: KKG
4/20/2018 1944 hrs



Diener Canyon

Bluewater

NM-CIF-000105
NM-CIF-000108
4/21/2018 Day

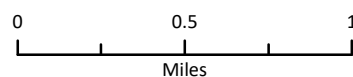
Diener Canyon - 9338 acres
Bluewater - 3473 acres
as of 4/20/2018 1000 hrs

Incident Action Plan

Map

- Drop Point
- ⊕ Helibase
- Helispot
- Ⓡ Repeater
- Ⓜ Water Source
-)) Division Break
- Uncontrolled Fire Edge
- Completed Line
- XXXXX Completed Dozer Line
- H - H - Completed Hand Line
- R - R - Road as Completed Line
- ⊕ Other
- Access Road
- Other Road

Page 6



Coordinate System: NAD 1983 UTM Zone 12N
Datum: North American 1983
Prepared by: KKG
4/20/2018 1944 hrs

