












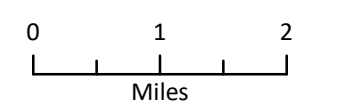
Diener Canyon and Bluewater Fires

4/21/2018

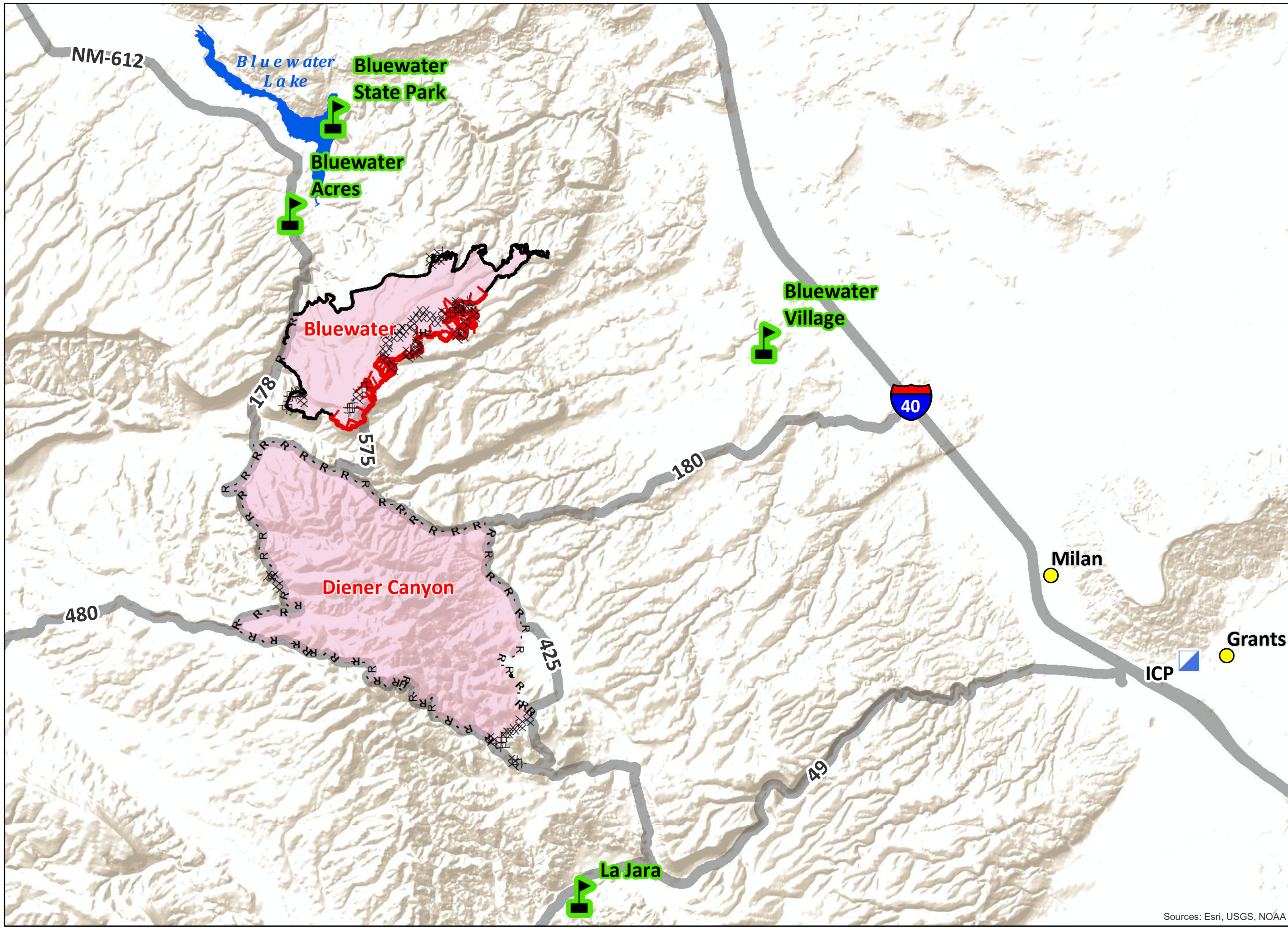
Diener Canyon 9338 Acres
 Bluewater 3473 Acres
 as of 4/20/2018 10:00AM

Public Information Map

-  Places
-  Incident Command Post
-  Value
-  Uncontrolled Fire Edge
-  Completed Line
-  Completed Dozer Line
-  Completed Hand Line
-  Road as Completed Line
-  Fire Perimeter
-  Access Road
-  Lake



Coordinate System: NAD 1983 UTM Zone 12N
 Datum: North American 1983
 Prepared by: Towers
 4/20/2018 2021 hrs



Sources: Esri, USGS, NOAA