

Diener Canyon

Bluewater

NM-CIF-000105

NM-CIF-000108










4/21/2018 Day

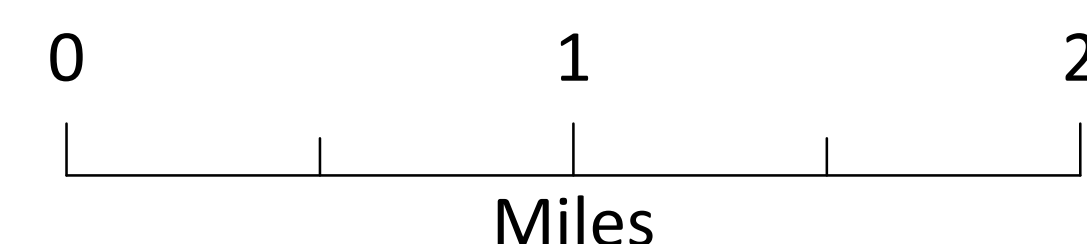
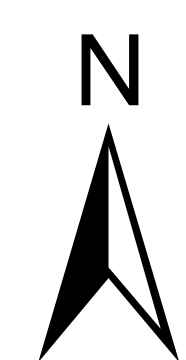
Diener Canyon 9338 Acres

Bluewater 3473 Acres

as of 4/20/2018 1000 hrs

Progression Map

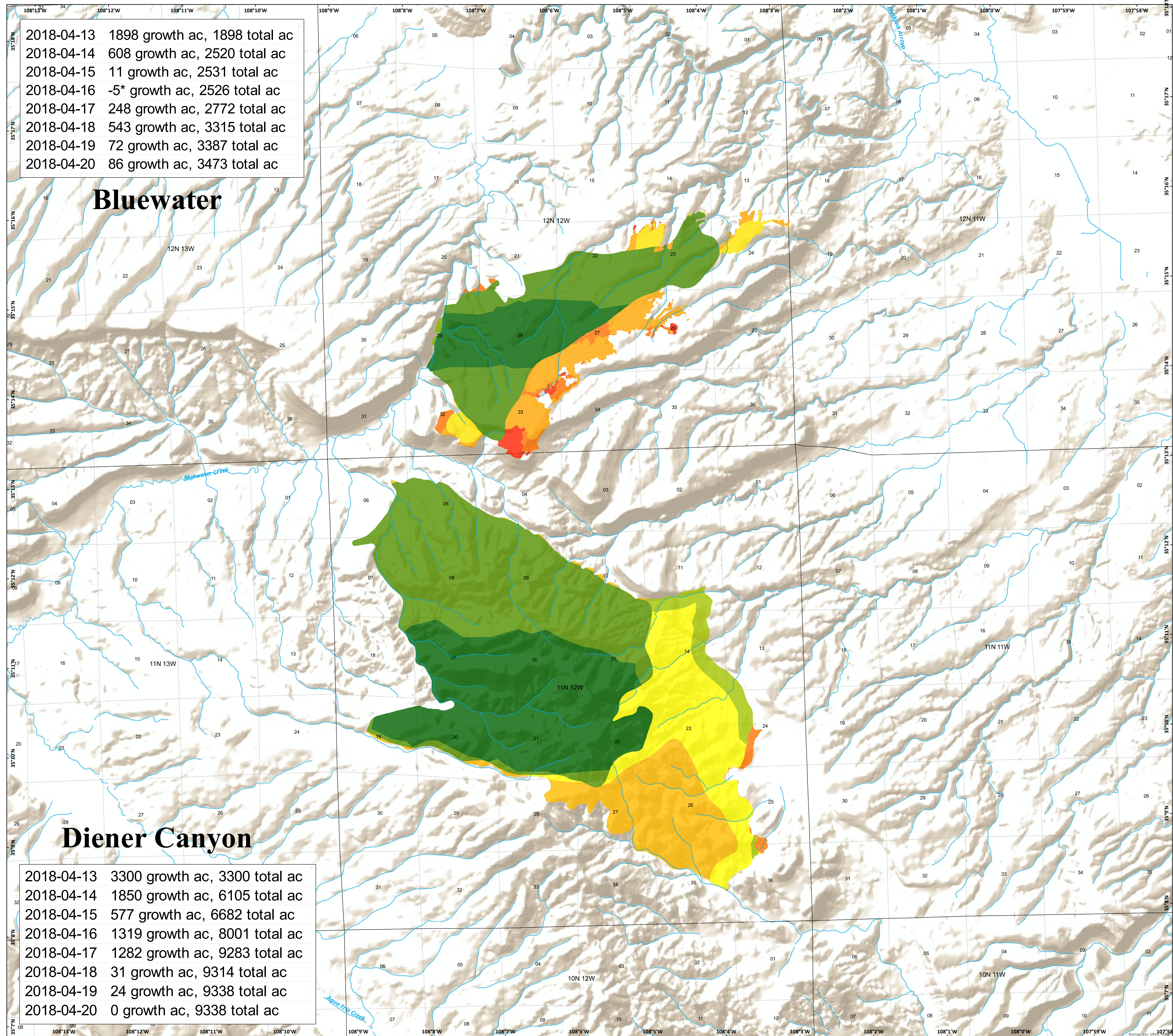
-  Stream / River
-  2018-04-13
-  2018-04-14
-  2018-04-15
-  2018-04-16
-  2018-04-17
-  2018-04-18
-  2018-04-19
-  2018-04-20



*more accurate data



Coordinate System: NAD 1983 UTM Zone 12N
 Datum: North American 1983
 Prepared by: Towers
 4/20/2018 2002 hrs



2018-04-13	1898 growth ac, 1898 total ac
2018-04-14	608 growth ac, 2520 total ac
2018-04-15	11 growth ac, 2531 total ac
2018-04-16	-5* growth ac, 2526 total ac
2018-04-17	248 growth ac, 2772 total ac
2018-04-18	543 growth ac, 3315 total ac
2018-04-19	72 growth ac, 3387 total ac
2018-04-20	86 growth ac, 3473 total ac

2018-04-13	3300 growth ac, 3300 total ac
2018-04-14	1850 growth ac, 6105 total ac
2018-04-15	577 growth ac, 6682 total ac
2018-04-16	1319 growth ac, 8001 total ac
2018-04-17	1282 growth ac, 9283 total ac
2018-04-18	31 growth ac, 9314 total ac
2018-04-19	24 growth ac, 9338 total ac
2018-04-20	0 growth ac, 9338 total ac