











**Diener Canyon
Bluewater**
NM-CIF-000105
NM-CIF-000108

**Medical
Transportation
Map**

-  Camp
-  Dip Site
-  Drop Point
-  Helibase
-  Helispot
-  Incident Command Post
-  Repeater
-  Water Source

 Division Break

 Uncontrolled Fire Edge

 Completed Line

 Completed Dozer Line

H - H Completed Hand Line


R - R Road as Completed Line

Travel Time

 60 Minutes

 45 Minutes

 30 Minutes

 35 Minutes

A to CGH = 10 Minutes

All roads driven by Ambulance



Miles



Coordinate System: NAD 1983 UTM Zone 12N
Datum: North American 1983
Prepared by: Towers
4/17/2018 2137 hrs

