

# Diener Canyon

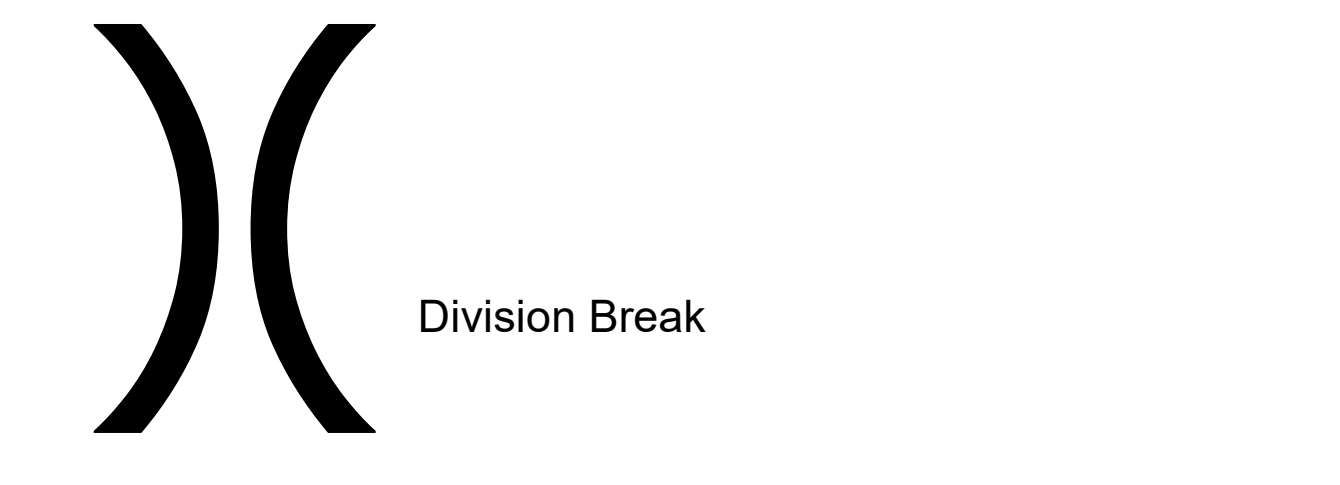
## Bluewater

NM-CIF-000105  
NM-CIF-000108

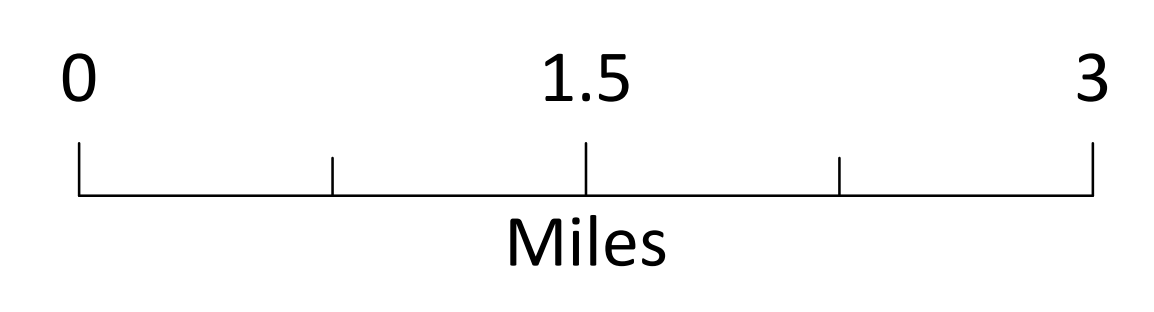

Diener Canyon 9338 Acres  
Bluewater 3473 Acres  
as of 4/20/2018 1000 hrs

### Ops Map

- Places
- C Camp
- Dip Site
- Drop Point
- H Hellbase
- Helispot
- ▢ Incident Command Post
- ▲ IR Isolated Heat Source
- R Repeater
- W Water Source
- Other
- Prescribed Fire
- Access Road
- Other Road
- Stream / River
- County
- BLM
- FS
- BIA
- NPS
- PRIVATE
- STATE
- STATE PARK



- Uncontrolled Fire Edge
- Completed Line
- Completed Dozer Line
- Completed Hand Line
- Road as Completed Line
- Management Action Point
- Other



Coordinate System: NAD 1983 UTM Zone 12N  
Datum: North American 1983  
Prepared by: Towers  
4/23/2018 1934 hrs

