










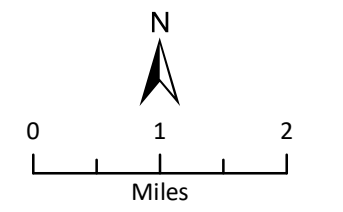


# Diener Canyon and Bluewater Fires

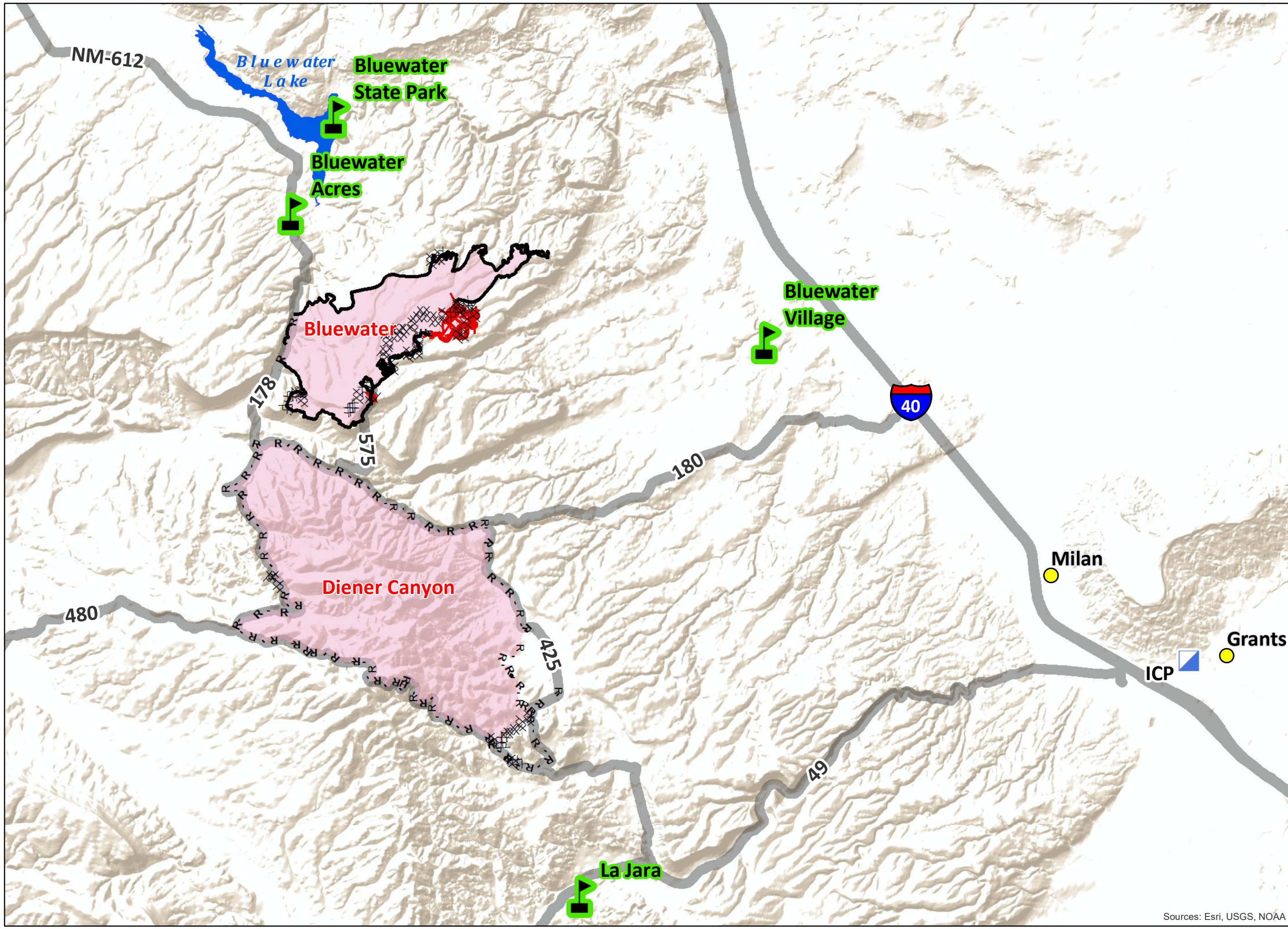
Diener Canyon 9338 Acres  
 Bluewater 3473 Acres  
 as of 4/20/2018 10:00AM

## Public Information Map

-  Places
-  Incident Command Post
-  Value
-  Uncontrolled Fire Edge
-  Completed Line
-  Completed Dozer Line
-  Completed Hand Line
-  Road as Completed Line
-  Fire Perimeter
-  Access Road
-  Lake



Coordinate System: NAD 1983 UTM Zone 12N  
 Datum: North American 1983  
 Prepared by: Towers  
 4/22/2018 1940 hrs



Sources: Esri, USGS, NOAA