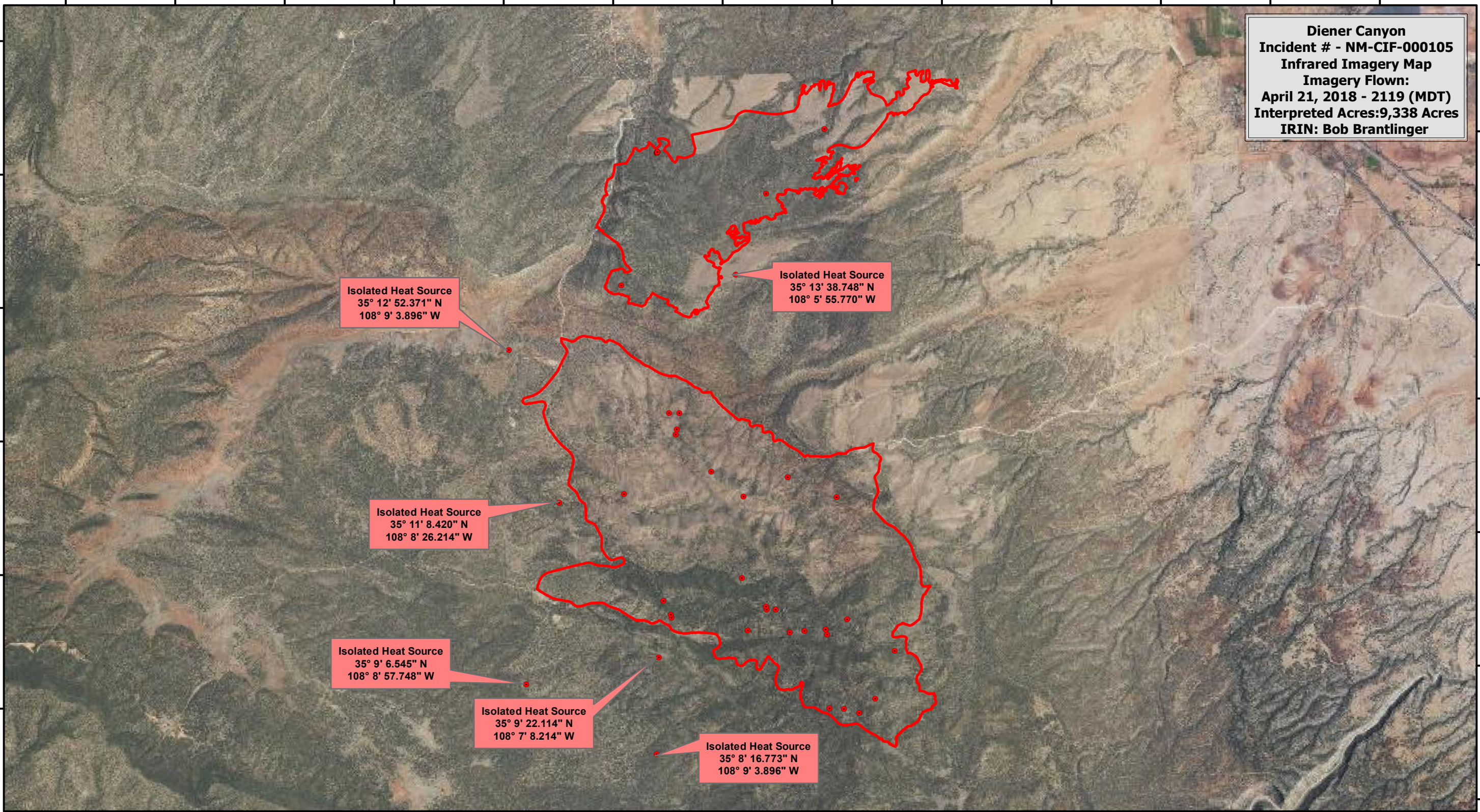


108°15'0"W 108°13'30"W 108°12'0"W 108°10'30"W 108°9'0"W 108°7'30"W 108°6'0"W 108°4'30"W 108°3'0"W 108°1'30"W 108°0'0"W 107°58'30"W 107°57'0"W

35°16'30"N
35°15'0"N
35°13'30"N
35°12'0"N
35°10'30"N
35°9'0"N

35°15'0"N
35°13'30"N
35°12'0"N
35°10'30"N
35°9'0"N
35°7'30"N

Diener Canyon
Incident # - NM-CIF-000105
Infrared Imagery Map
Imagery Flown:
April 21, 2018 - 2119 (MDT)
Interpreted Acres: 9,338 Acres
IRIN: Bob Brantlinger



Isolated Heat Source
35° 12' 52.371" N
108° 9' 3.896" W

Isolated Heat Source
35° 13' 38.748" N
108° 5' 55.770" W





Isolated Heat Source
35° 11' 8.420" N
108° 8' 26.214" W

Isolated Heat Source
35° 9' 6.545" N
108° 8' 57.748" W

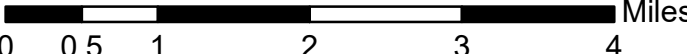
Isolated Heat Source
35° 9' 22.114" N
108° 7' 8.214" W

Isolated Heat Source
35° 8' 16.773" N
108° 9' 3.896" W

Legend

	Heat Perimeter		Isolated Heat Source
	Intense Heat		Scattered Heat Source

↑
N



Miles

