

**Diener Canyon**  
**Incident # - NM-CIF-000105**  
**Infrared Imagery Map**  
**Imagery Flown:**  
**April 21, 2018 - 2119 (MDT)**  
**Interpreted Acres: 9,338 Acres**  
**IRIN: Bob Brantlinger**

Isolated Heat Source  
 35° 12' 52.371" N  
 108° 9' 3.896" W

Isolated Heat Source  
 35° 13' 38.748" N  
 108° 5' 55.770" W





Isolated Heat Source  
 35° 11' 8.420" N  
 108° 8' 26.214" W

Isolated Heat Source  
 35° 9' 6.545" N  
 108° 8' 57.748" W

Isolated Heat Source  
 35° 9' 22.114" N  
 108° 7' 8.214" W

Isolated Heat Source  
 35° 8' 16.773" N  
 108° 9' 3.896" W

**Legend**

	Heat Perimeter		Isolated Heat Source
	Intense Heat		Scattered Heat Source

