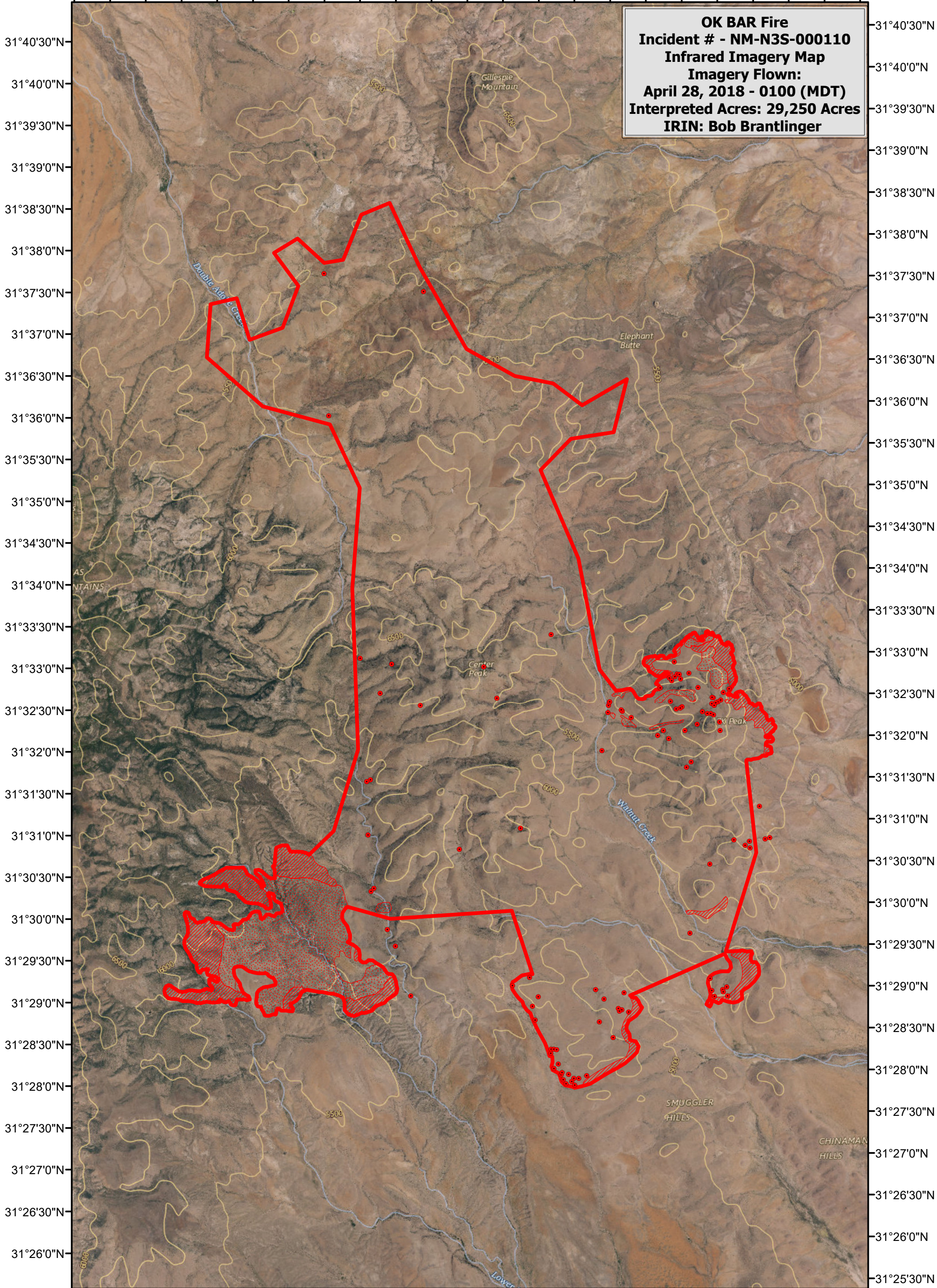






108°46'0"W 108°45'0"W 108°44'0"W 108°43'0"W 108°42'0"W 108°41'0"W 108°40'0"W 108°39'0"W 108°38'0"W 108°37'0"W 108°35'30"W

**OK BAR Fire**  
**Incident # - NM-N3S-000110**  
**Infrared Imagery Map**  
**Imagery Flown:**  
**April 28, 2018 - 0100 (MDT)**  
**Interpreted Acres: 29,250 Acres**  
**IRIN: Bob Brantlinger**



**Legend**

	<b>Heat Perimeter</b>		<b>Isolated Heat Source</b>
	<b>Intense Heat</b>		<b>Scattered Heat Source</b>

0 0.5 1 2 3 4 Miles

