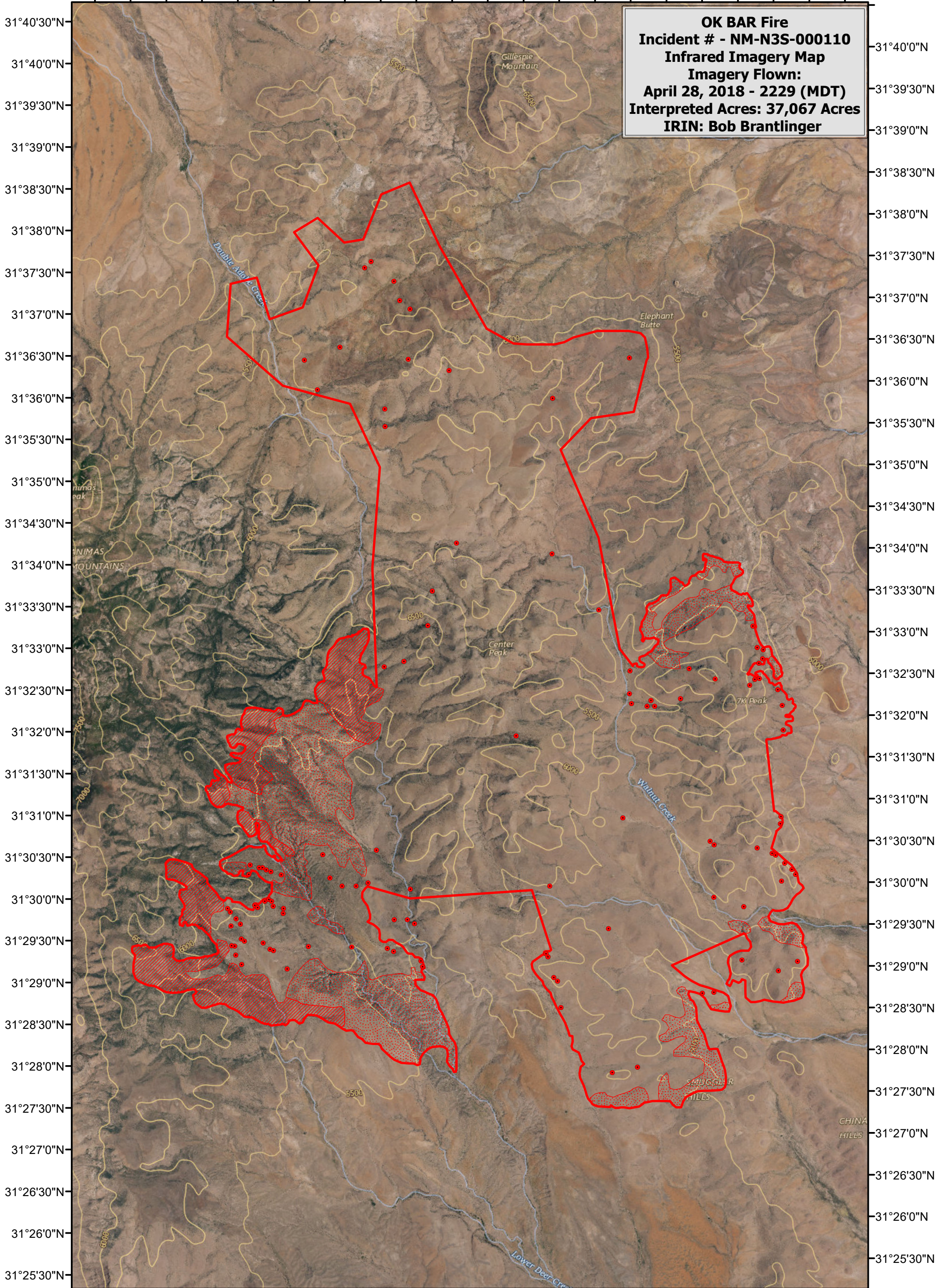






108°46'0"W 108°45'0"W 108°44'0"W 108°43'0"W 108°42'0"W 108°41'0"W 108°40'0"W 108°39'0"W 108°38'0"W 108°37'0"W 108°36'0"W

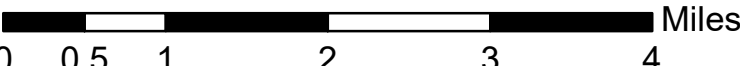
OK BAR Fire
Incident # - NM-N3S-000110
Infrared Imagery Map
Imagery Flown:
April 28, 2018 - 2229 (MDT)
Interpreted Acres: 37,067 Acres
IRIN: Bob Brantlinger



Legend

	Heat Perimeter		Isolated Heat Source
	Intense Heat		Scattered Heat Source

N



Miles

