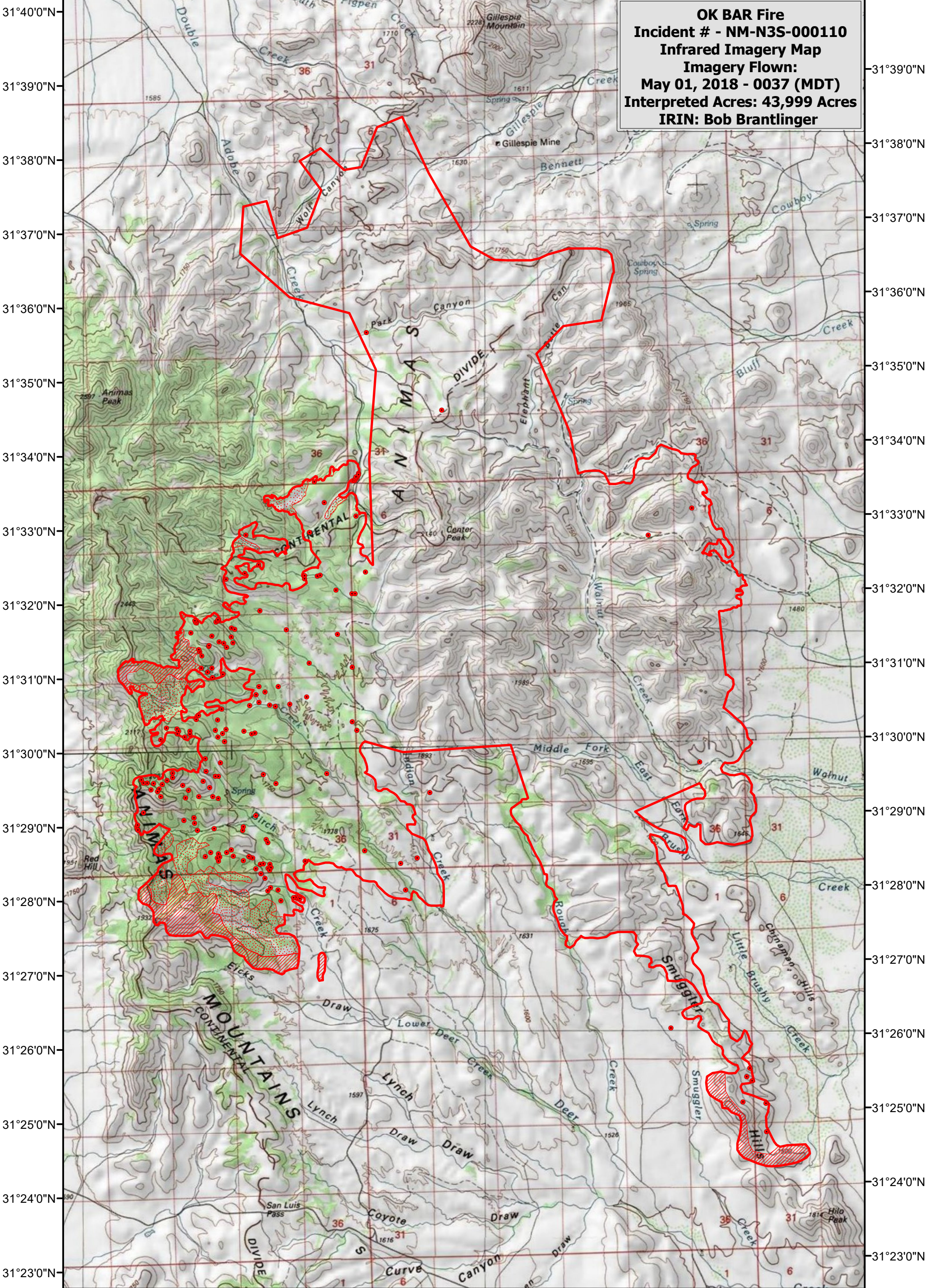






108°47'0"W 108°45'0"W 108°43'0"W 108°41'0"W 108°39'0"W 108°37'0"W 108°35'0"W




OK BAR Fire
Incident # - NM-N3S-000110
Infrared Imagery Map
Imagery Flown:
May 01, 2018 - 0037 (MDT)
Interpreted Acres: 43,999 Acres
IRIN: Bob Brantlinger

Legend

	Heat Perimeter		Isolated Heat Source
	Intense Heat		Scattered Heat Source

N



Miles

