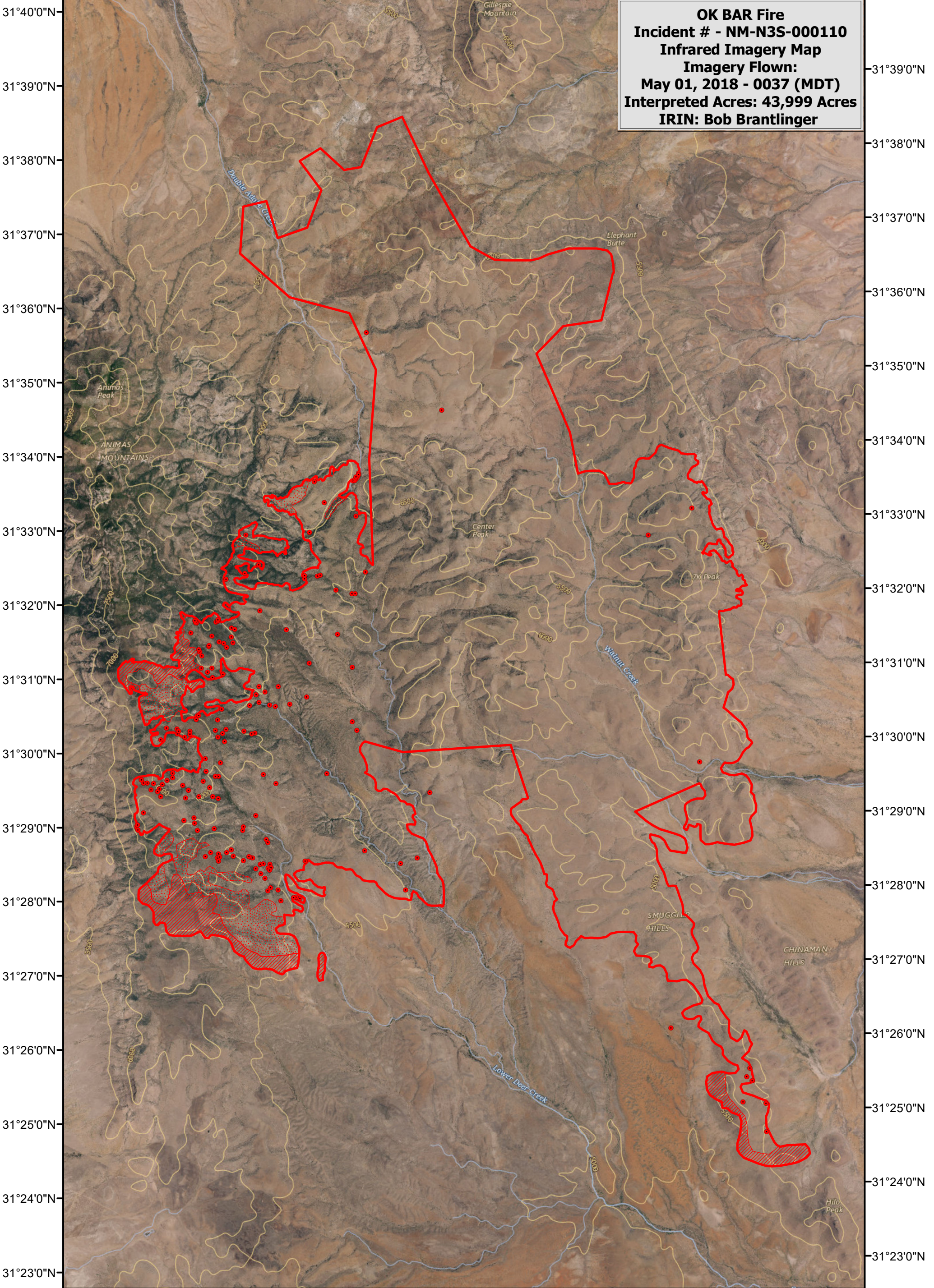






108°47'0"W 108°45'0"W 108°43'0"W 108°41'0"W 108°39'0"W 108°37'0"W 108°35'0"W




OK BAR Fire
Incident # - NM-N3S-000110
Infrared Imagery Map
Imagery Flown:
May 01, 2018 - 0037 (MDT)
Interpreted Acres: 43,999 Acres
IRIN: Bob Brantlinger

Legend

| | | | |
|--|-----------------------|---|------------------------------|
|  | Heat Perimeter |  | Isolated Heat Source |
|  | Intense Heat |  | Scattered Heat Source |

N



0 0.5 1 2 3 4 Miles

