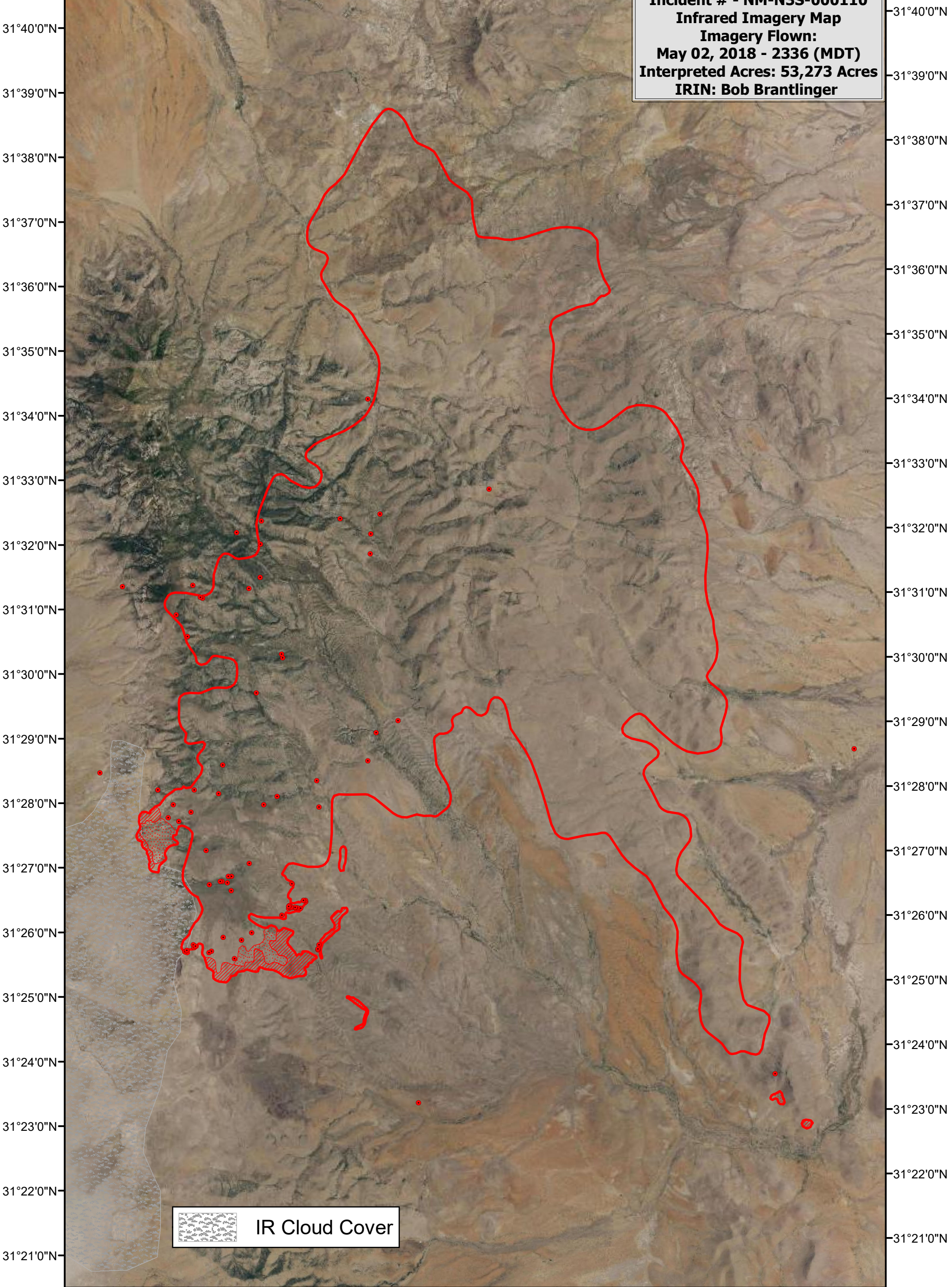







108°48'0"W 108°46'0"W 108°44'0"W 108°42'0"W 108°40'0"W 108°38'0"W 108°36'0"W 108°34'0"W


OK BAR Fire
Incident # - NM-N3S-000110
Infrared Imagery Map
Imagery Flown:
May 02, 2018 - 2336 (MDT)
Interpreted Acres: 53,273 Acres
IRIN: Bob Brantlinger

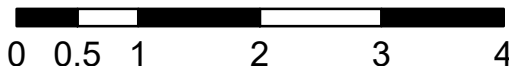


 IR Cloud Cover

Legend

	Heat Perimeter		Isolated Heat Source
	Intense Heat		Scattered Heat Source

 N

 Miles

0 0.5 1 2 3 4

