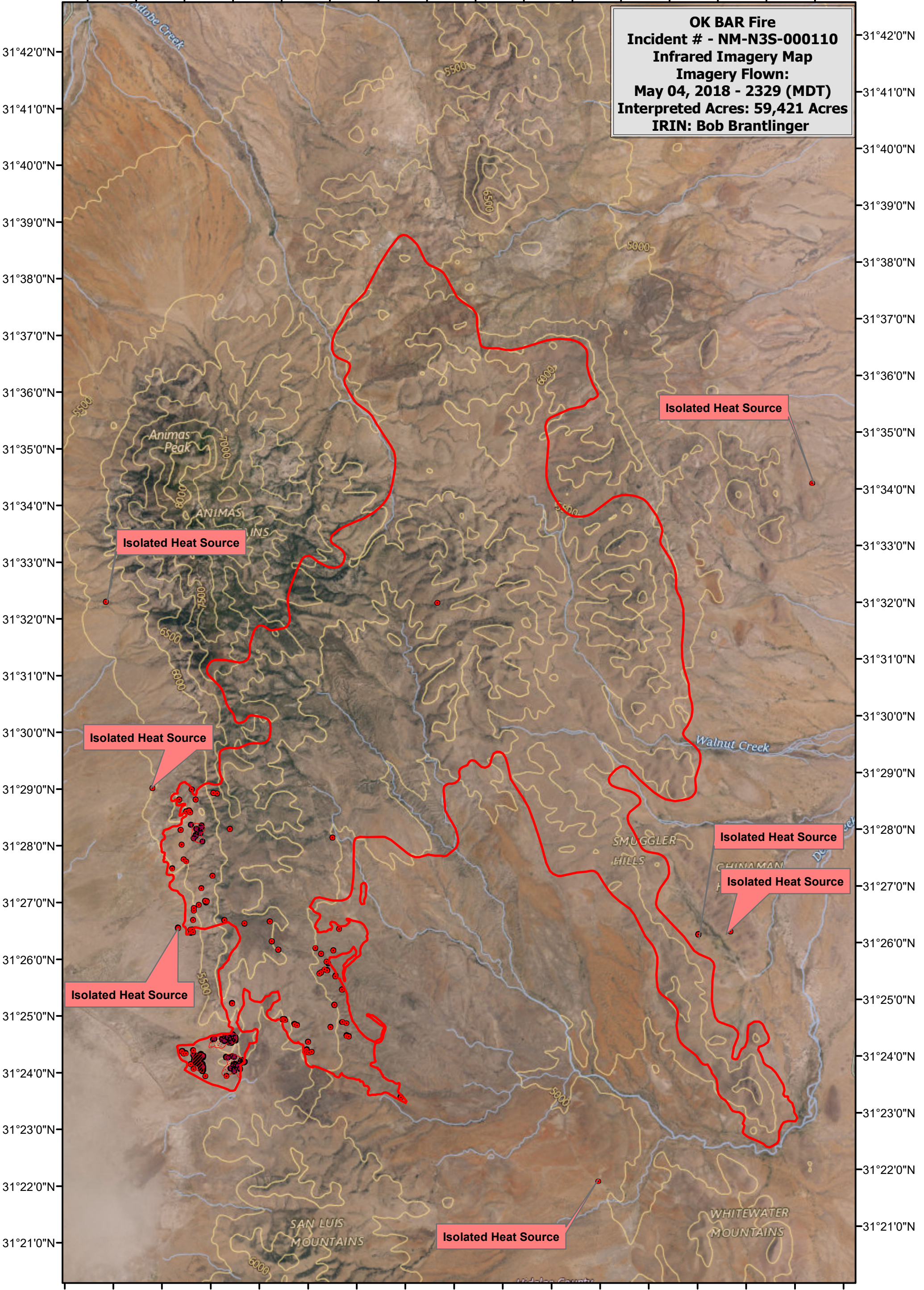






108°48'0"W 108°46'0"W 108°44'0"W 108°42'0"W 108°40'0"W 108°38'0"W 108°36'0"W 108°34'0"W


OK BAR Fire
Incident # - NM-N3S-000110
Infrared Imagery Map
Imagery Flown:
May 04, 2018 - 2329 (MDT)
Interpreted Acres: 59,421 Acres
IRIN: Bob Brantlinger



Legend

	Heat Perimeter		Isolated Heat Source
	Intense Heat		Scattered Heat Source

N



0 0.5 1 2 3 4 Miles

