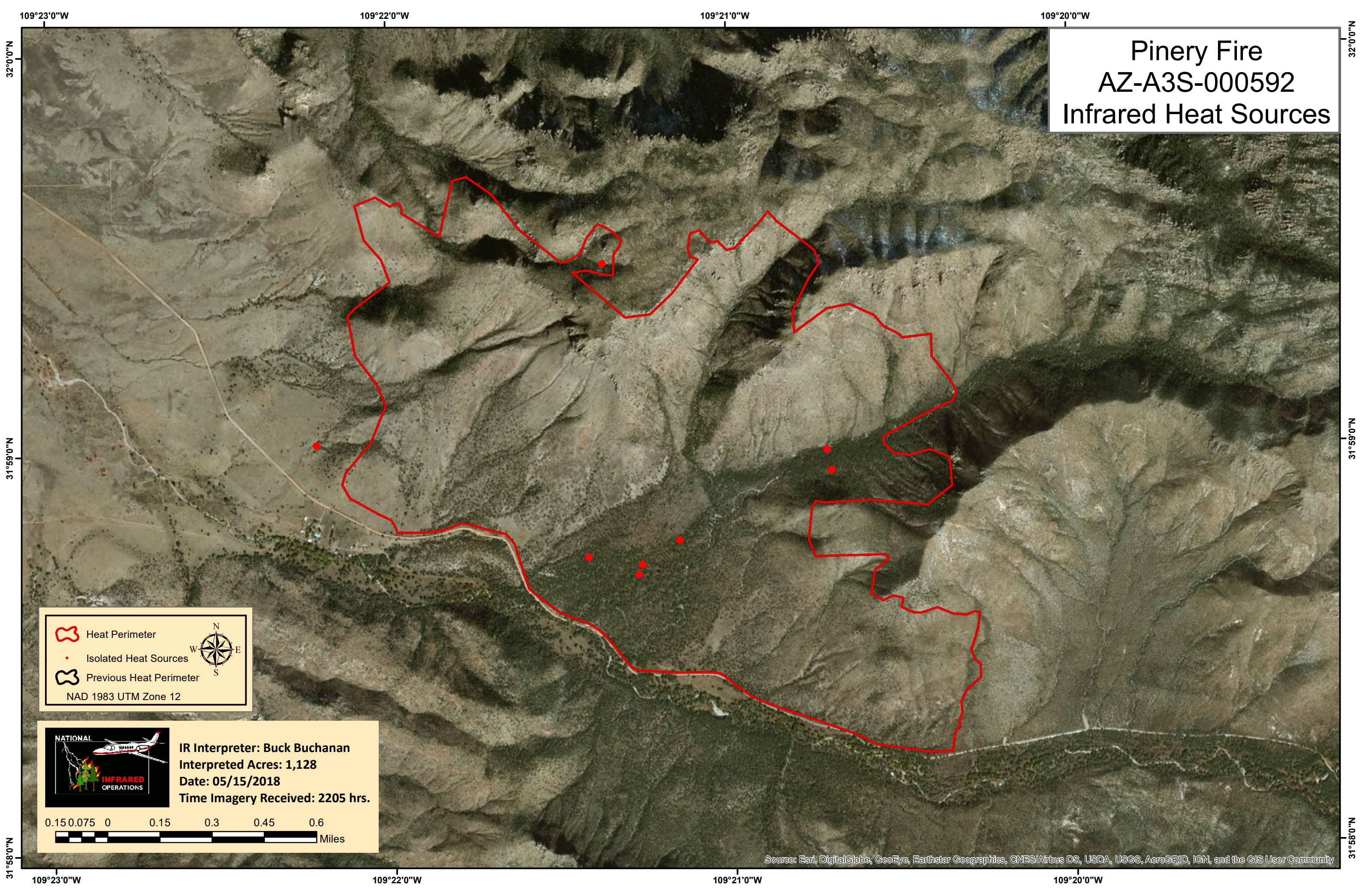







# Pinery Fire AZ-A3S-000592 Infrared Heat Sources



 Heat Perimeter  
 Isolated Heat Sources  
 Previous Heat Perimeter  
NAD 1983 UTM Zone 12



**IR Interpreter: Buck Buchanan**  
**Interpreted Acres: 1,128**  
**Date: 05/15/2018**  
**Time Imagery Received: 2205 hrs.**

0.15 0.075 0 0.15 0.3 0.45 0.6  
Miles

Source: Esri, DigitalGlobe, GeoEye, Earthstar Geographics, CNES/Airbus DS, USDA, USGS, AeroGRID, IGN, and the GIS User Community