






109°23'0"W 109°22'0"W 109°21'0"W 109°20'0"W

# Pinery Fire AZ-A3S-000592 Infrared Heat Sources

31°59'0"N

31°59'0"N

 Heat Perimeter  
 Isolated Heat Sources  
 Previous Heat Perimeter  
 NAD 1983 UTM Zone 12

**IR Interpreter: Buck Buchanan**  
**Interpreted Acres: 1,128**  
**Date: 05/16/2018**  
**Time Imagery Received: 2148 hrs.**



Source: Esri, DigitalGlobe, GeoEye, Earthstar Geographics, CNES/Airbus DS, USDA, USGS, AeroGRID, IGN, and the GIS User Community

31°58'0"N

31°58'0"N

109°23'0"W 109°22'0"W 109°21'0"W 109°20'0"W