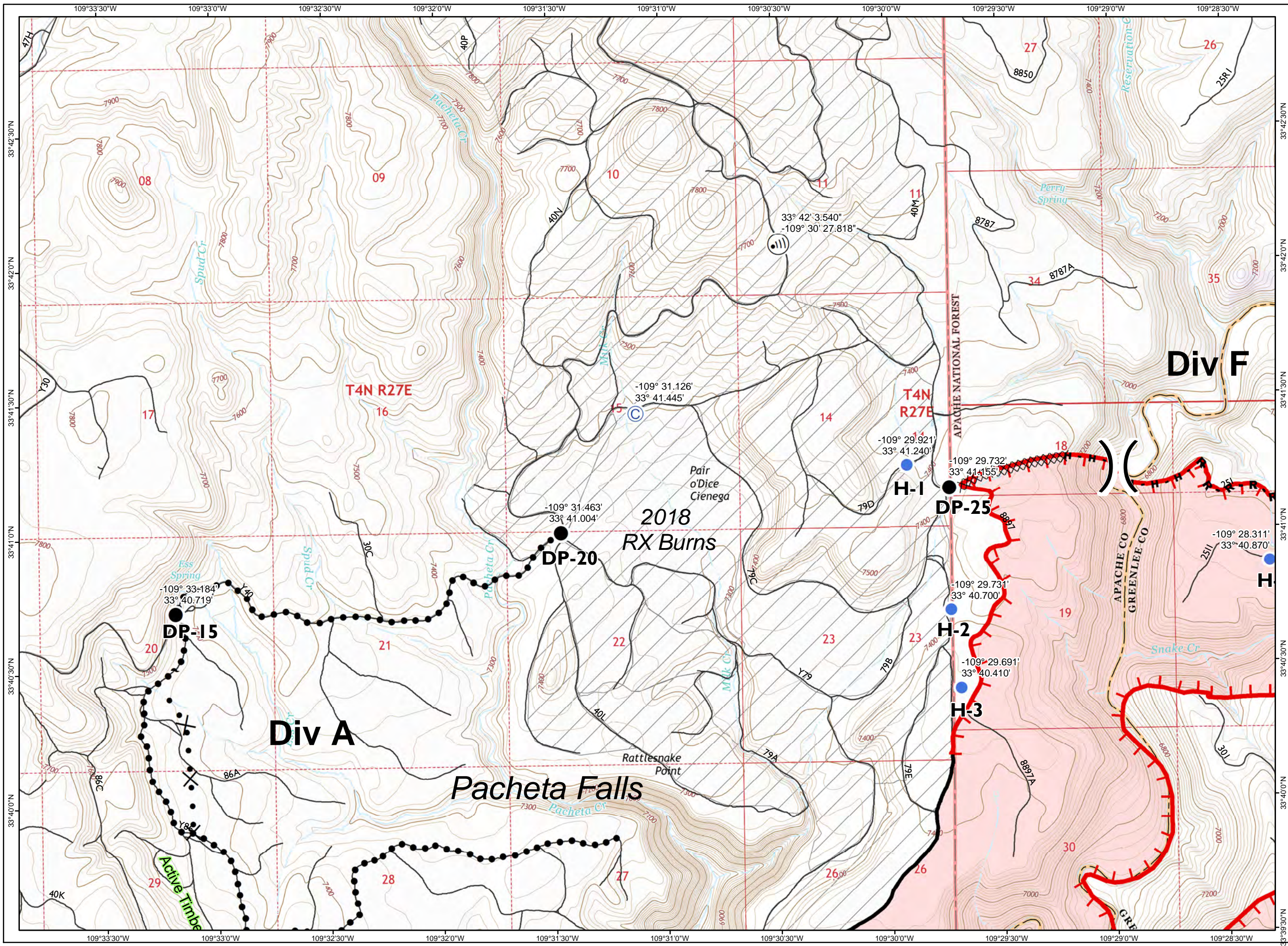
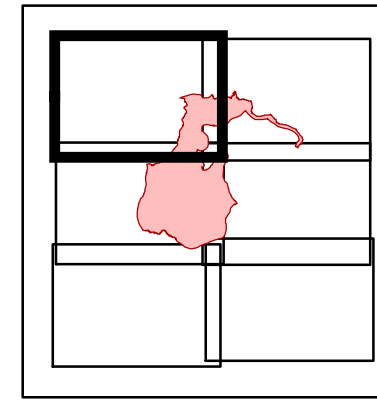


Rattlesnake IAP Map
AZ-FTA-000138
Day Operational Period
4/17/2018

GIS Acres 6271
 4/16/2018 1200

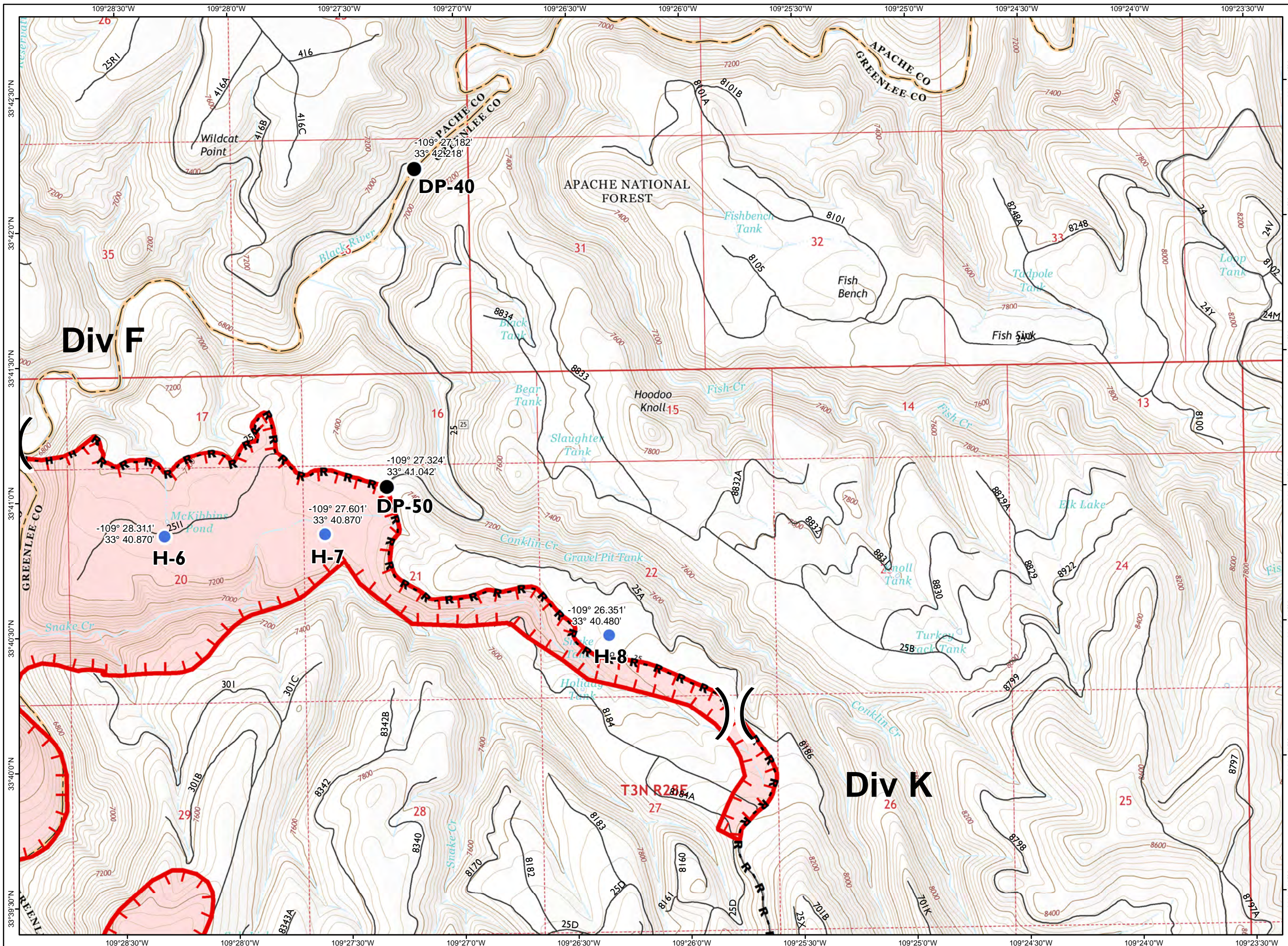


- Division Break
- Camp
- Drop Point
- Helispot
- Internet Access
- Completed Dozer Line
- Completed Hand Line
- Completed Line
- Planned Secondary Line
- Proposed Dozer Line
- Road as Completed Line
- Uncontrolled Fire Edge
- Roads
- Wildfire Daily Fire Perimeter
- 2018 Rx Burn

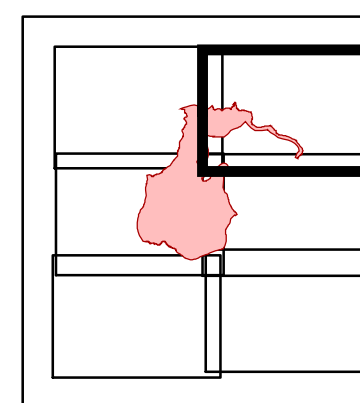


**Rattlesnake
IAP Map
AZ-FTA-000138
Day Operational Period
4/17/2018**

GIS Acres 6271
4/16/2018 1200

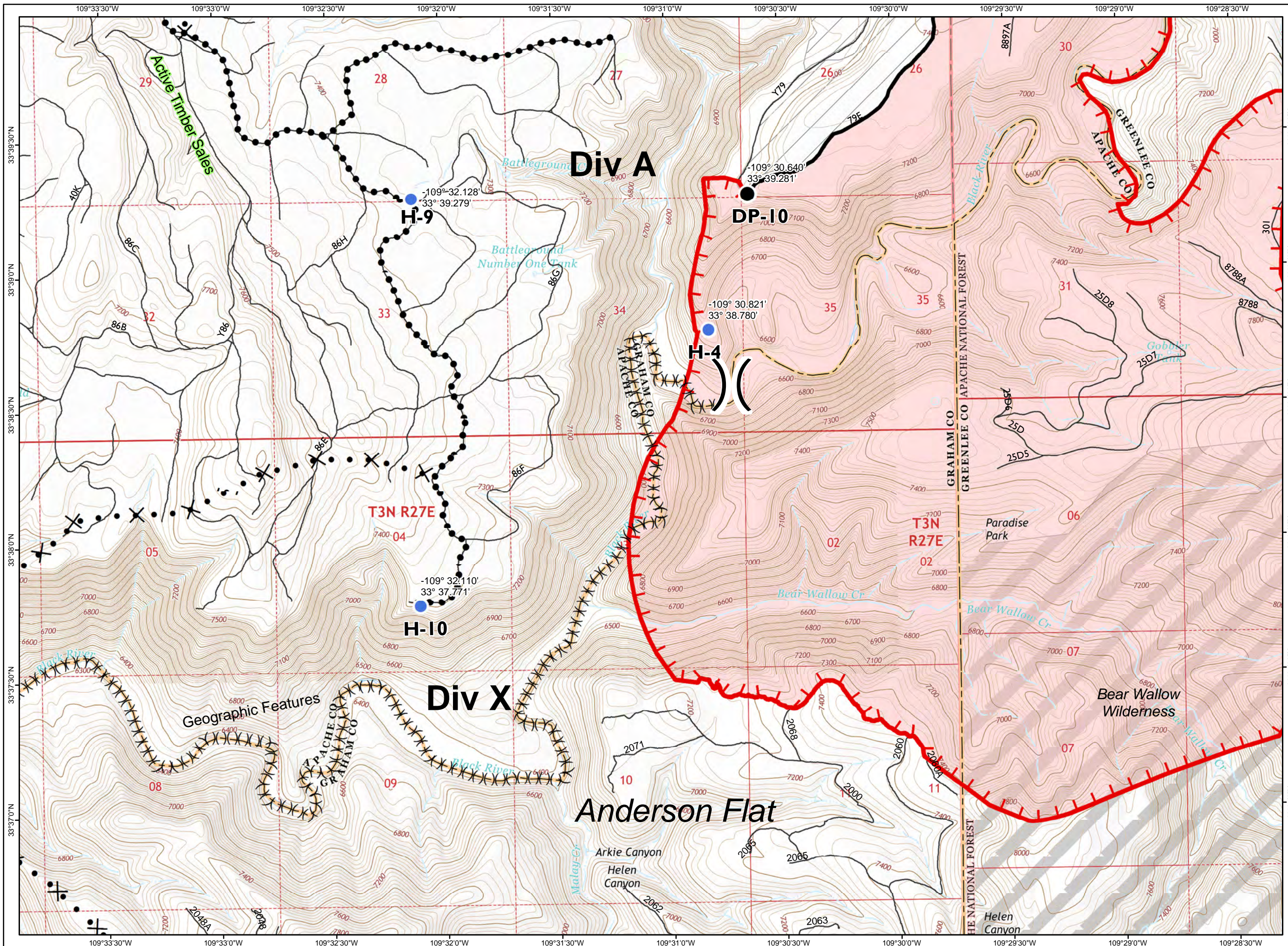


- Division Break
- Drop Point
- Helispot
- H - H** Completed Hand Line
- R - R** Road as Completed Line
- Uncontrolled Fire Edge
- Roads
- Wildfire Daily Fire Perimeter

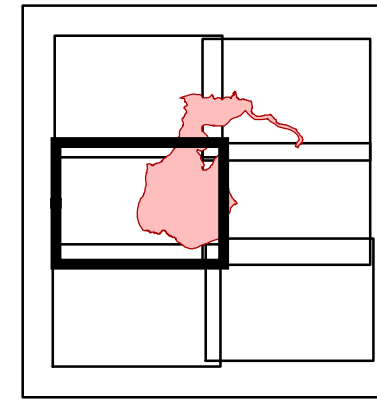


**Rattlesnake
IAP Map
AZ-FTA-000138
Day Operational Period
4/17/2018**

GIS Acres 6271
4/16/2018 1200

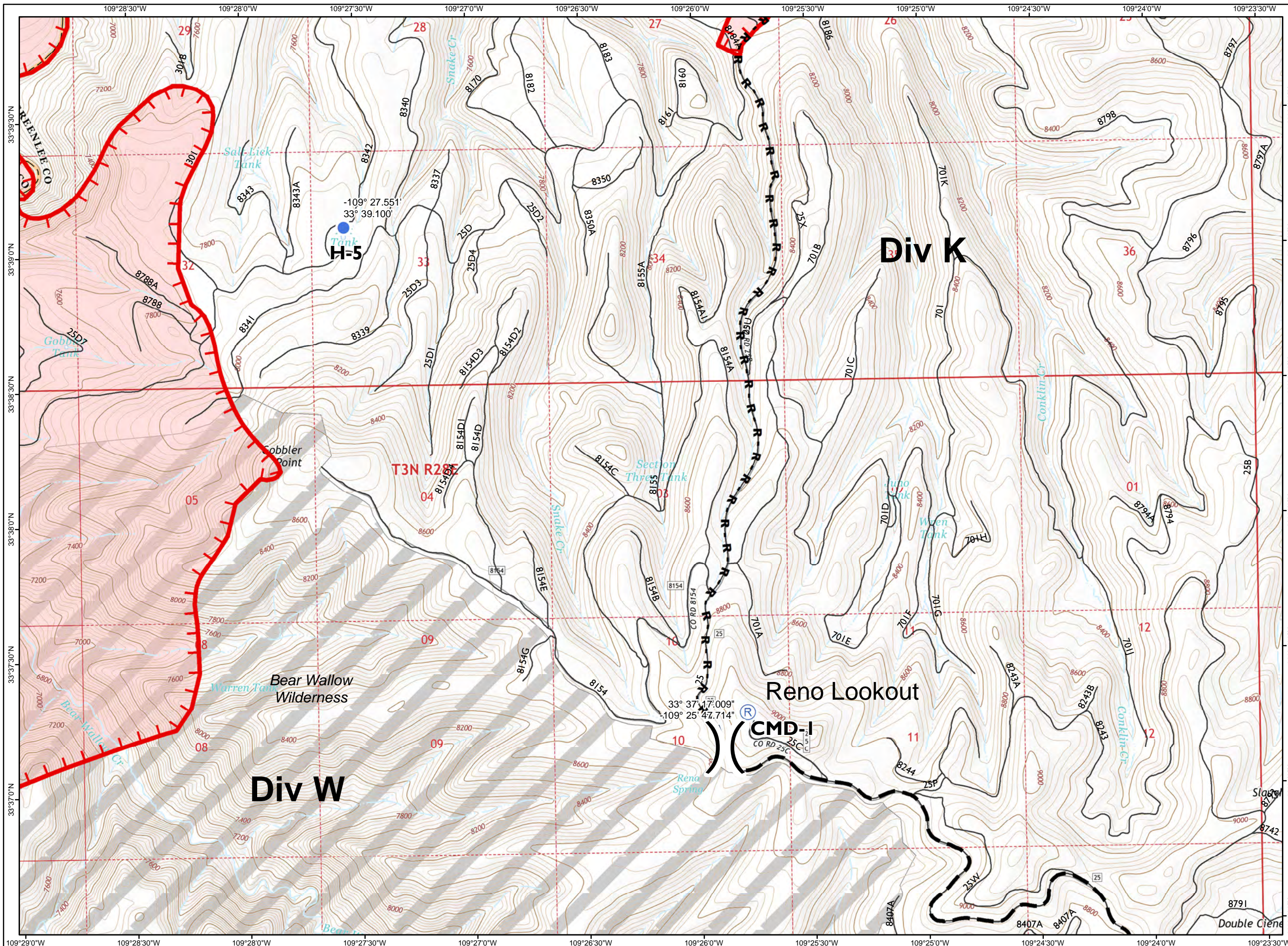


- Division Break
- Drop Point
- Helispot
- Completed Line
- Planned Secondary Line
- Proposed Dozer Line
- Ridge/Geographic Feature
- Uncontrolled Fire Edge
- Roads
- SanCarlosRoads
- Wildfire Daily Fire Perimeter
- 2018 Rx Burn
- Wilderness

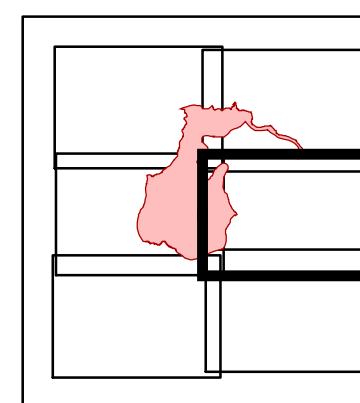


**Rattlesnake
IAP Map
AZ-FTA-000138
Day Operational Period
4/17/2018**

GIS Acres 6271
4/16/2018 1200



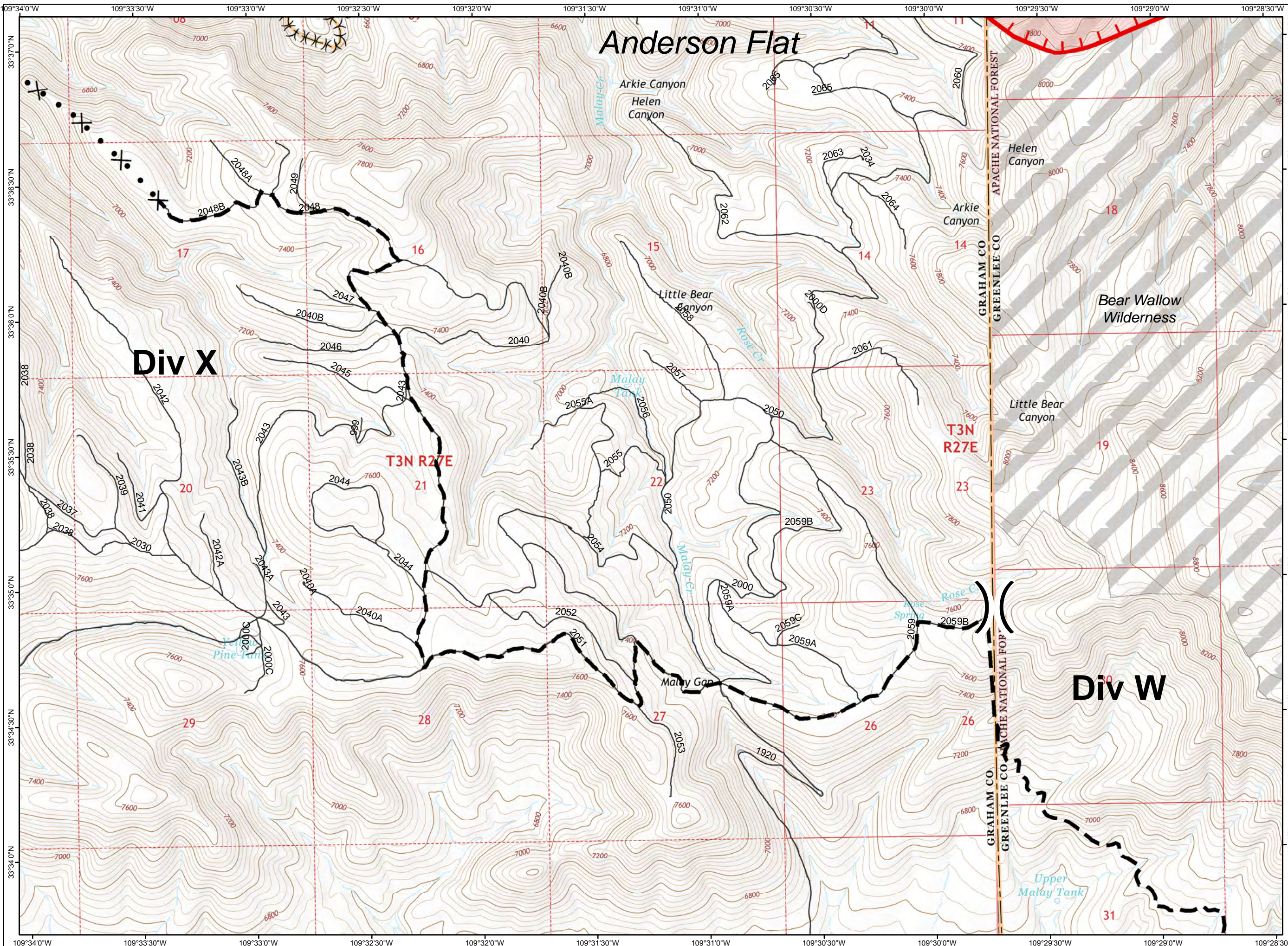
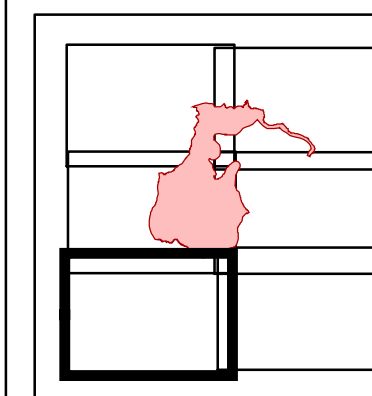
- Division Break
- Helispot
- Repeater
- Planned Fire Line
- Uncontrolled Fire Edge
- Roads
- Wildfire Daily Fire Perimeter
- Wilderness

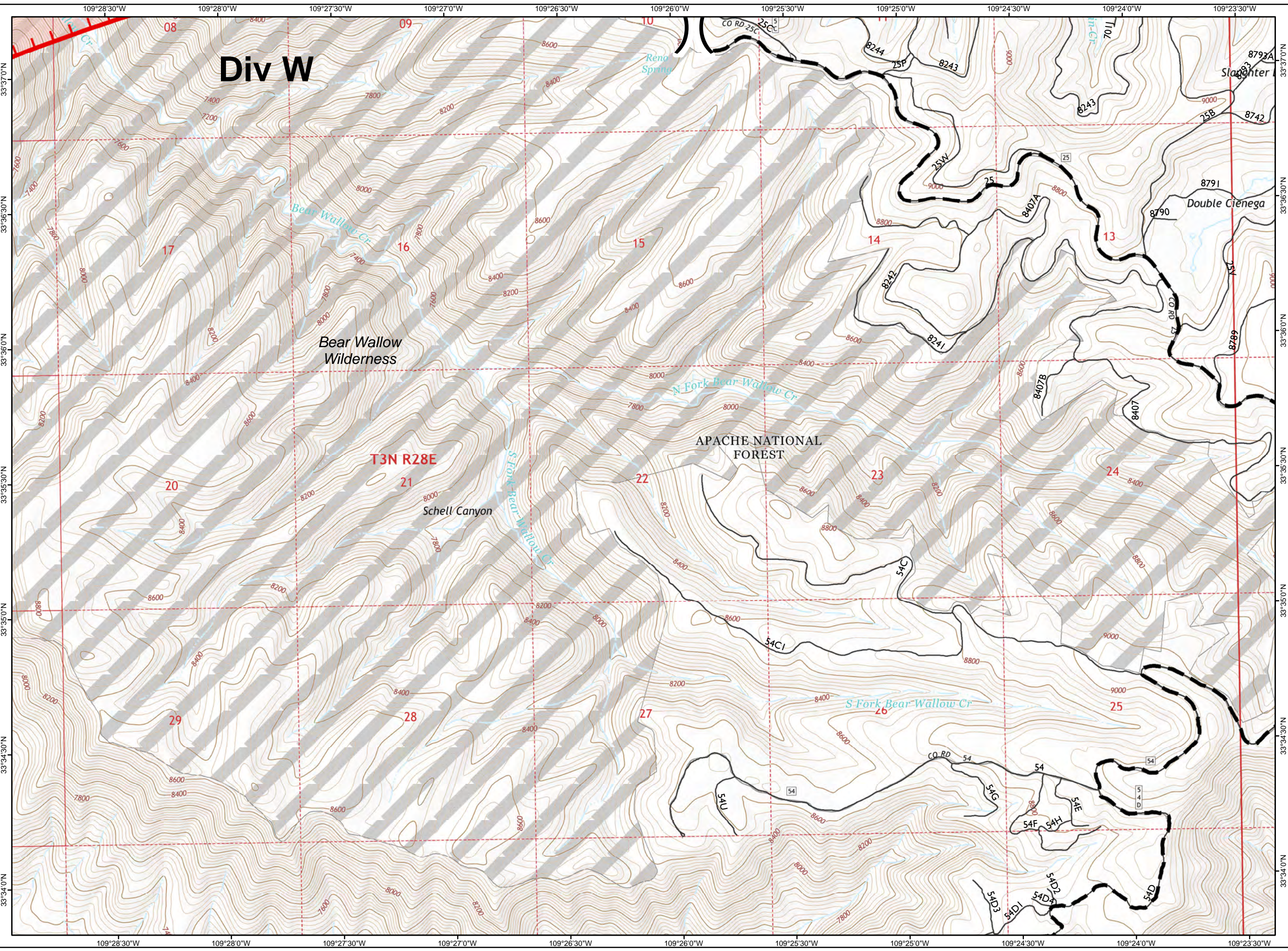


**Rattlesnake
IAP Map
AZ-FTA-000138
Day Operational Period
4/17/2018**
GIS Acres 6271
4/16/2018 1200



- Division Break
- Planned Fire Line
- Proposed Dozer Line
- Ridge/Geographic Feature
- Uncontrolled Fire Edge
- SanCarlosRoads
- Wildfire Daily Fire Perimeter
- Wilderness





Rattlesnake IAP Map
AZ-FTA-000138
Day Operational Period
4/17/2018

GIS Acres 6271
 4/16/2018 1200



) (Division Break

- Planned Fire Line
- R - R Road as Completed Line
- Uncontrolled Fire Edge
- Roads
- Wildfire Daily Fire Perimeter
- Wilderness

