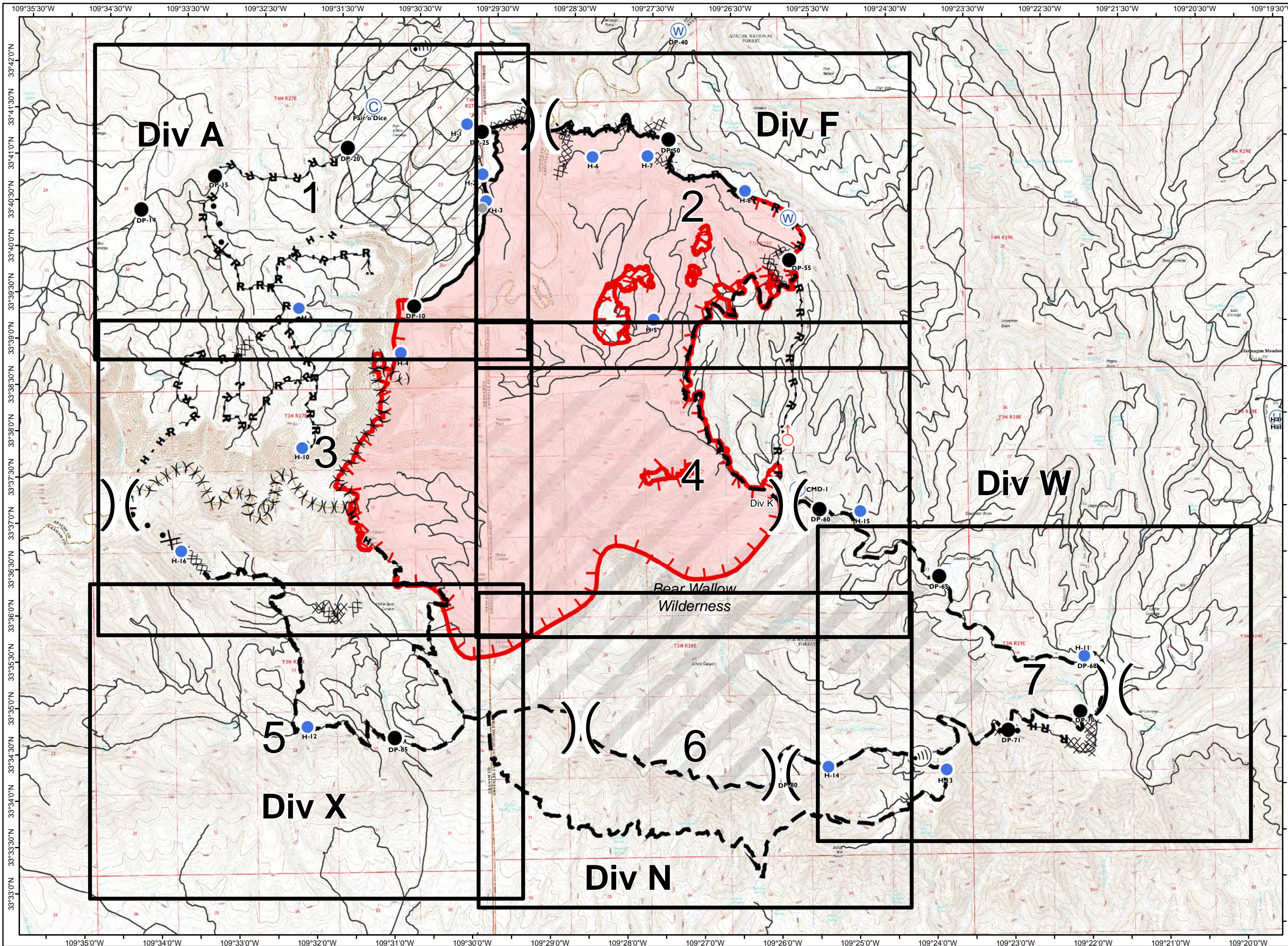


**Rattlesnake
IAP Map
AZ-FTA-000138
Day Operational Period
4/21/2018**
GIS Acres 14427
4/20/2018 0900



- Division Break
- Camp
- Drop Point
- Gate
- Helispot
- Internet Access
- Repeater
- Water Source
- Completed Dozer Line
- Completed Hand Line
- Completed Line
- Planned Fire Line
- Planned Secondary Line
- Proposed Dozer Line
- Ridge/Geographic Feature
- Road as Completed Line
- Uncontrolled Fire Edge
- Roads
- San Carlos Roads
- Wildfire Daily Fire Perimeter
- 2018 Rx Burn
- Wilderness

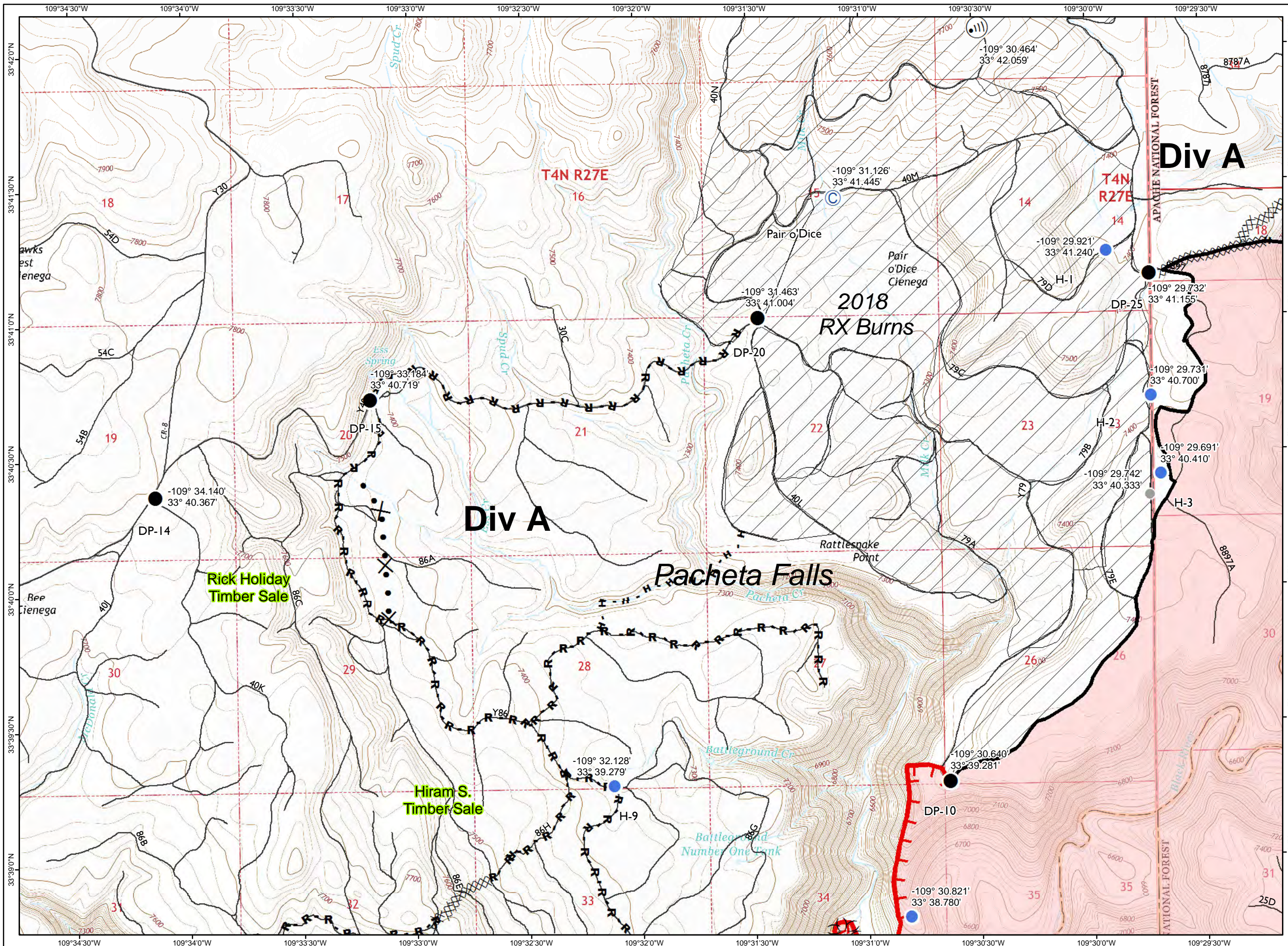
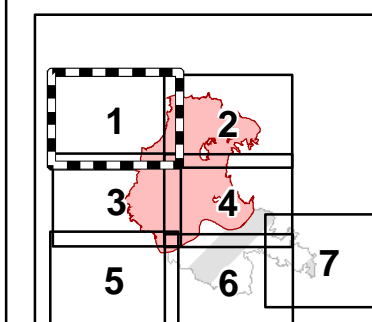
**Rattlesnake
IAP Map
AZ-FTA-000138
Day Operational Period
4/21/2018**

GIS Acres 14427
4/20/2018 0900



() Division Break

- Camp
- Drop Point
- Gate
- Helispot
- Internet Access
- Repeater
- Water Source
- Completed Dozer Line
- Completed Hand Line
- Completed Line
- Planned Fire Line
- Planned Secondary Line
- Proposed Dozer Line
- Ridge/Geographic Feature
- Road as Completed Line
- Uncontrolled Fire Edge
- Roads
- San Carlos Roads
- Wildfire Daily Fire Perimeter
- 2018 Rx Burn
- Wilderness



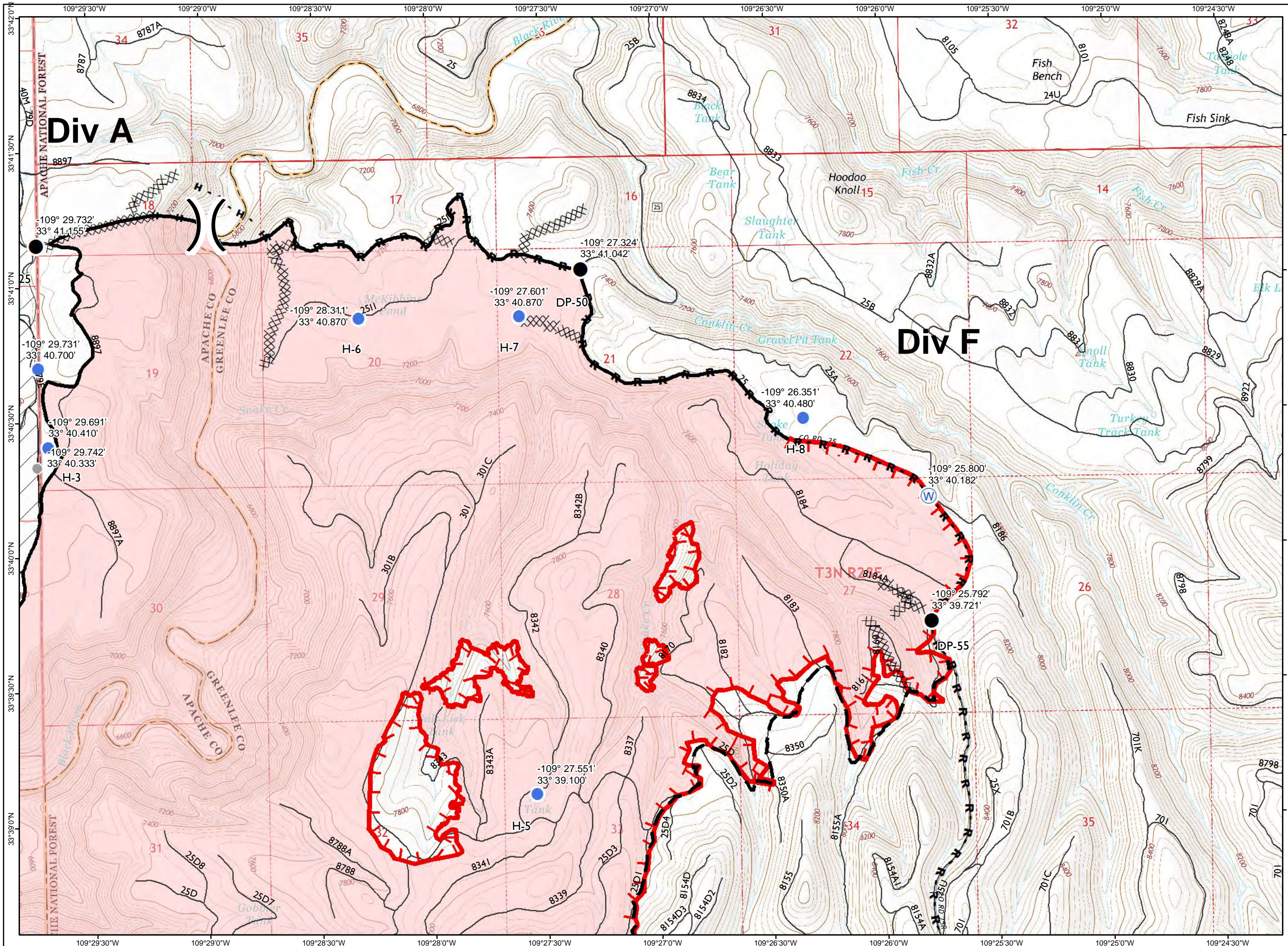
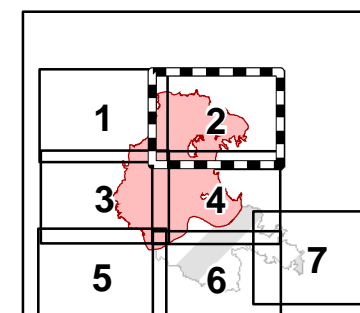
**Rattlesnake
IAP Map
AZ-FTA-000138
Day Operational Period
4/21/2018**

GIS Acres 14427
4/20/2018 0900



) (Division Break

- Camp
- Drop Point
- Gate
- Helispot
- Internet Access
- Repeater
- Water Source
- Completed Dozer Line
- Completed Hand Line
- Completed Line
- Planned Fire Line
- Planned Secondary Line
- Proposed Dozer Line
- Ridge/Geographic Feature
- Road as Completed Line
- Uncontrolled Fire Edge
- Roads
- San Carlos Roads
- Wildfire Daily Fire Perimeter
- 2018 Rx Burn
- Wilderness



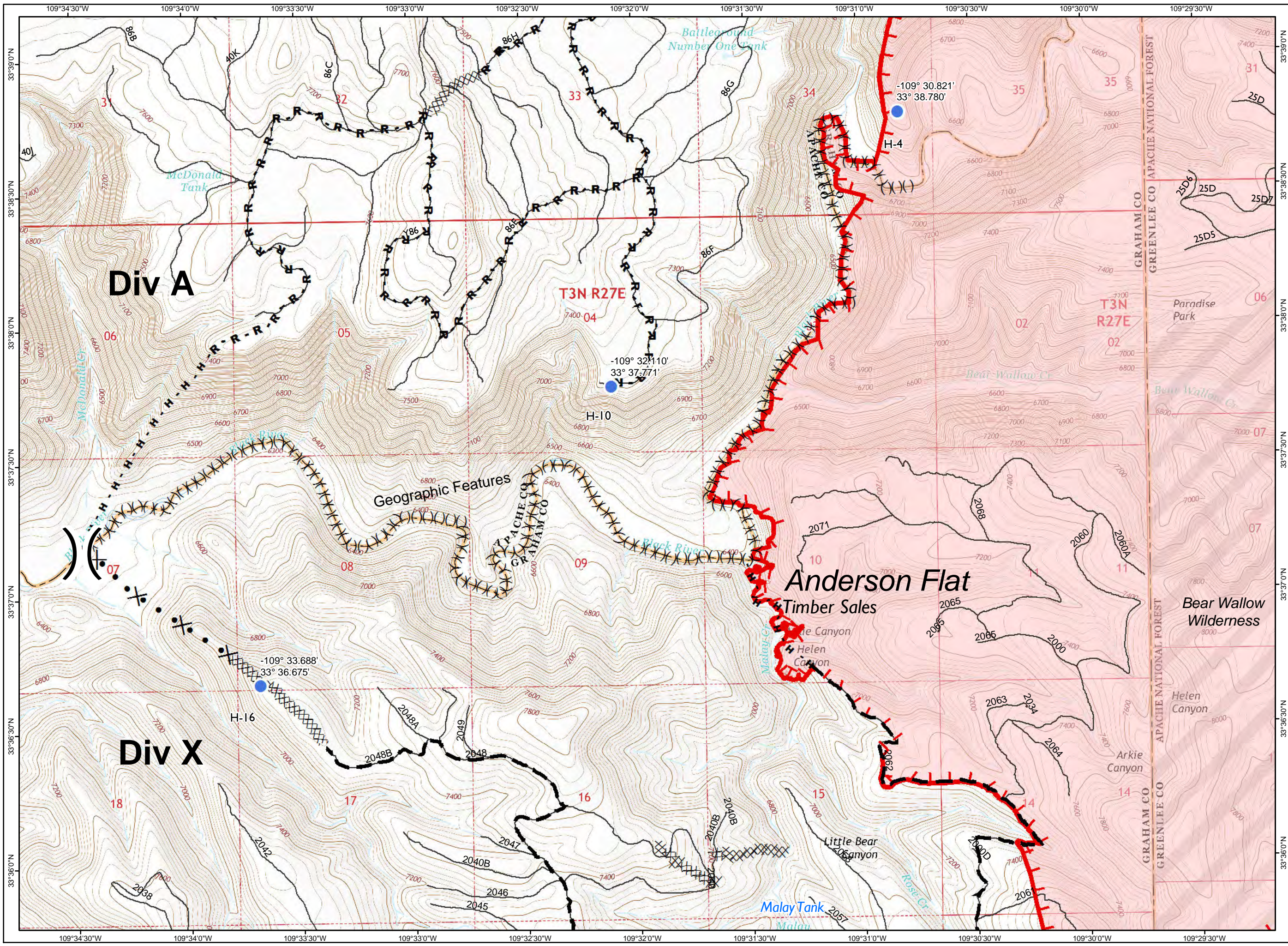
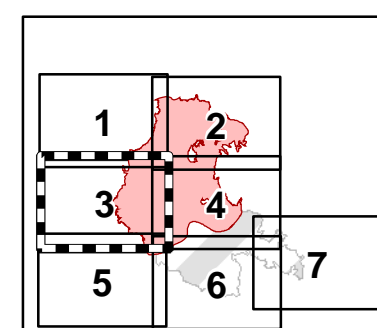
**Rattlesnake
IAP Map
AZ-FTA-000138
Day Operational Period
4/21/2018**

GIS Acres 14427
4/20/2018 0900



) (Division Break

- Camp
- Drop Point
- Gate
- Helispot
- Internet Access
- Repeater
- Water Source
- Completed Dozer Line
- Completed Hand Line
- Completed Line
- Planned Fire Line
- Planned Secondary Line
- Proposed Dozer Line
- Ridge/Geographic Feature
- Road as Completed Line
- Uncontrolled Fire Edge
- Roads
- San Carlos Roads
- Wildfire Daily Fire Perimeter
- 2018 Rx Burn
- Wilderness



**Rattlesnake
IAP Map
AZ-FTA-000138
Day Operational Period
4/21/2018**

GIS Acres 14427
4/20/2018 0900

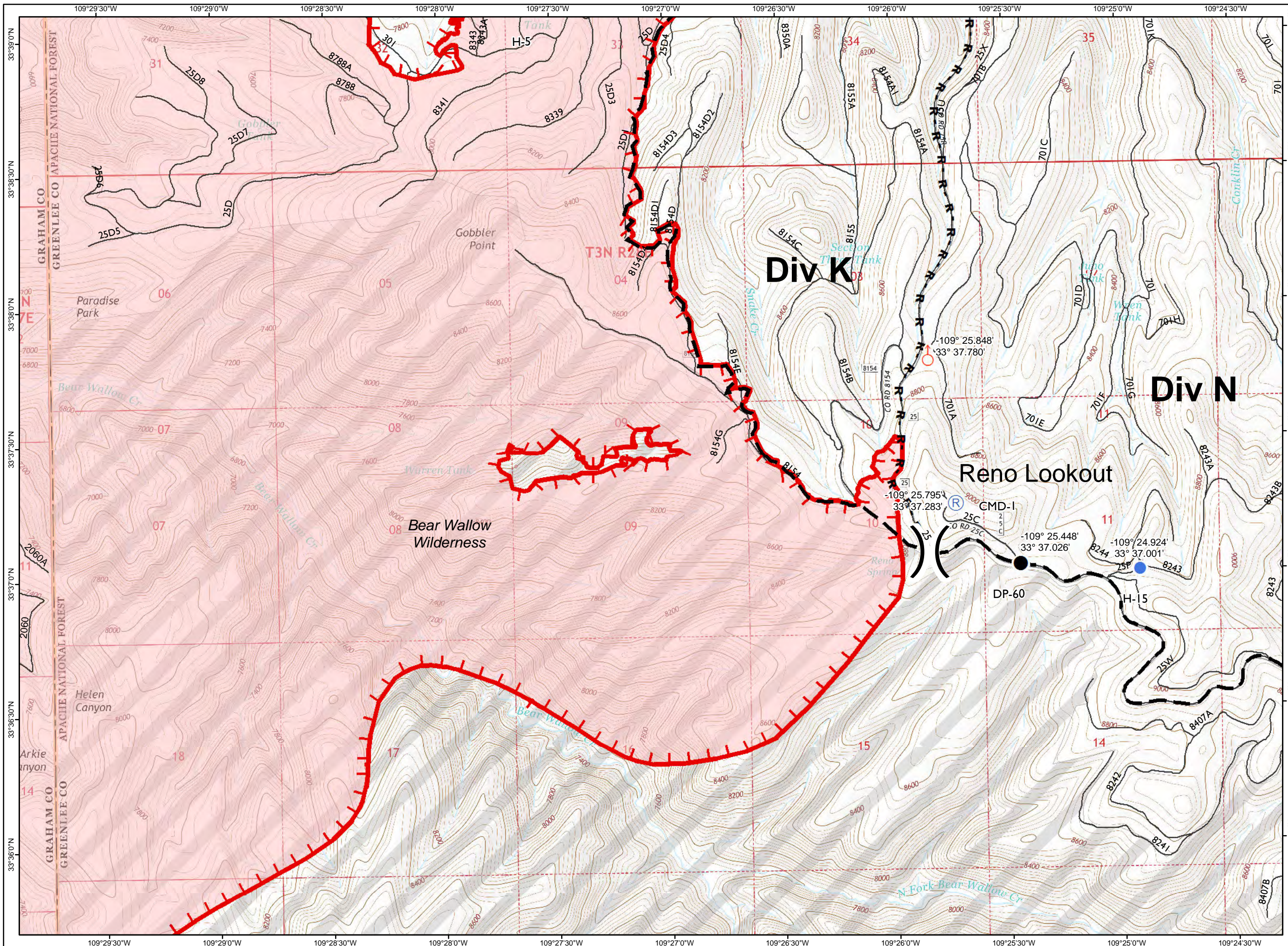
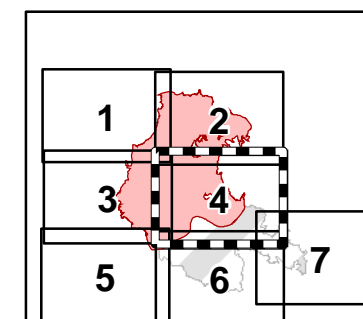


() Division Break

- Camp
- Drop Point
- Gate
- Helispot
- Internet Access
- Repeater
- Water Source

- Completed Dozer Line
- Completed Hand Line
- Completed Line
- Planned Fire Line
- Planned Secondary Line
- Proposed Dozer Line
- Ridge/Geographic Feature

- Road as Completed Line
- Uncontrolled Fire Edge
- Roads
- San Carlos Roads
- Wildfire Daily Fire Perimeter
- 2018 Rx Burn
- Wilderness



Rattlesnake IAP Map
AZ-FTA-000138
Day Operational Period
4/21/2018

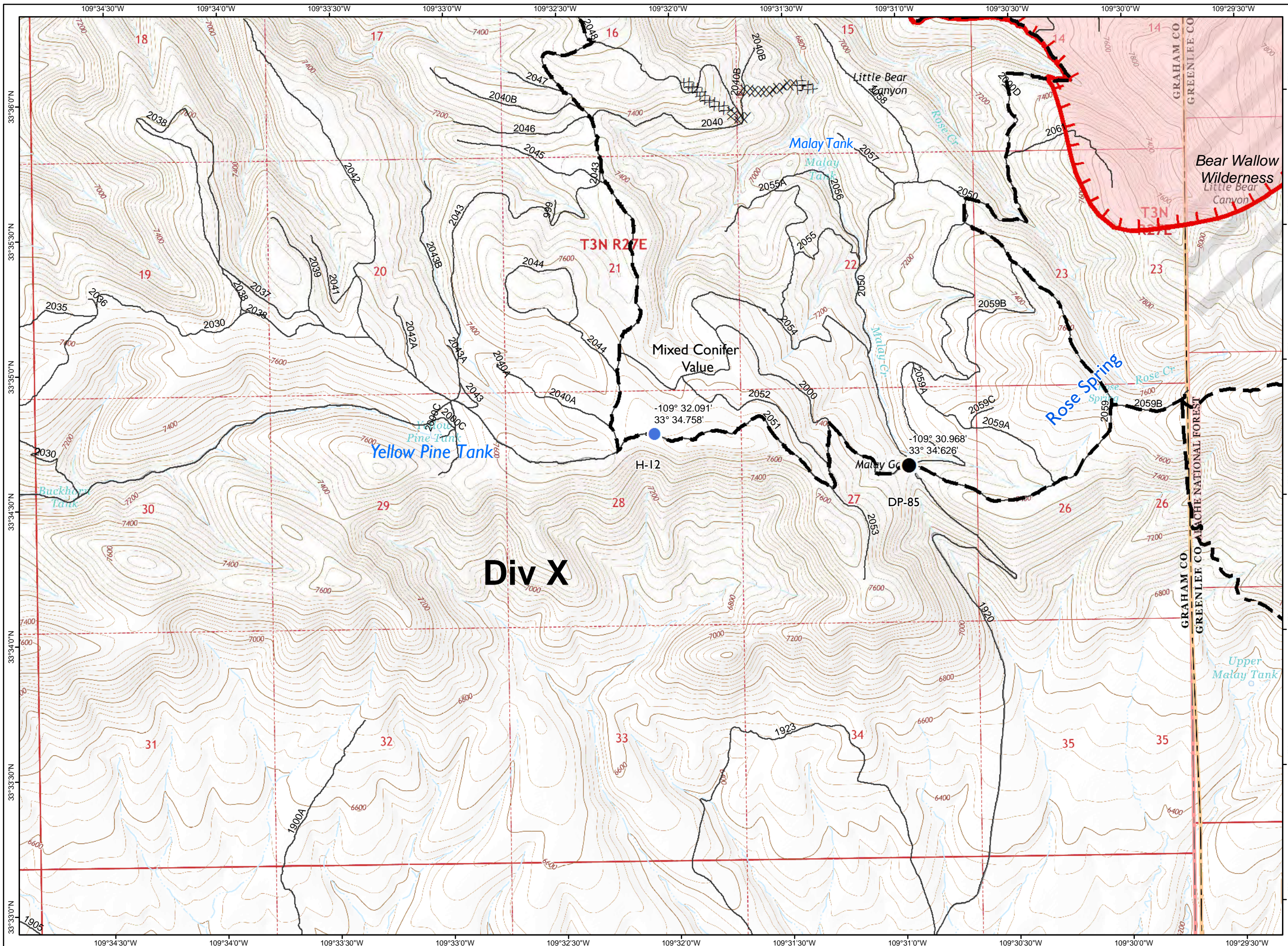
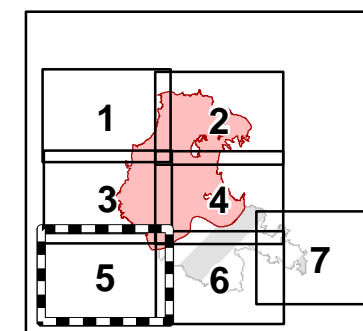
GIS Acres 14427
 4/20/2018 0900



) (Division Break

- Ⓒ Camp
- Drop Point
- Gate
- Helispot
- Ⓜ Internet Access
- Ⓡ Repeater
- Ⓦ Water Source

- ⊗ Completed Dozer Line
- H - Completed Hand Line
- Completed Line
- - - Planned Fire Line
- Planned Secondary Line
- ⊗ Proposed Dozer Line
- (X) Ridge/Geographic Feature
- R - Road as Completed Line
- ▬ Uncontrolled Fire Edge
- Roads
- San Carlos Roads
- ▭ Wildfire Daily Fire Perimeter
- ▭ 2018 Rx Burn
- ▭ Wilderness



**Rattlesnake
IAP Map
AZ-FTA-000138
Day Operational Period
4/21/2018**

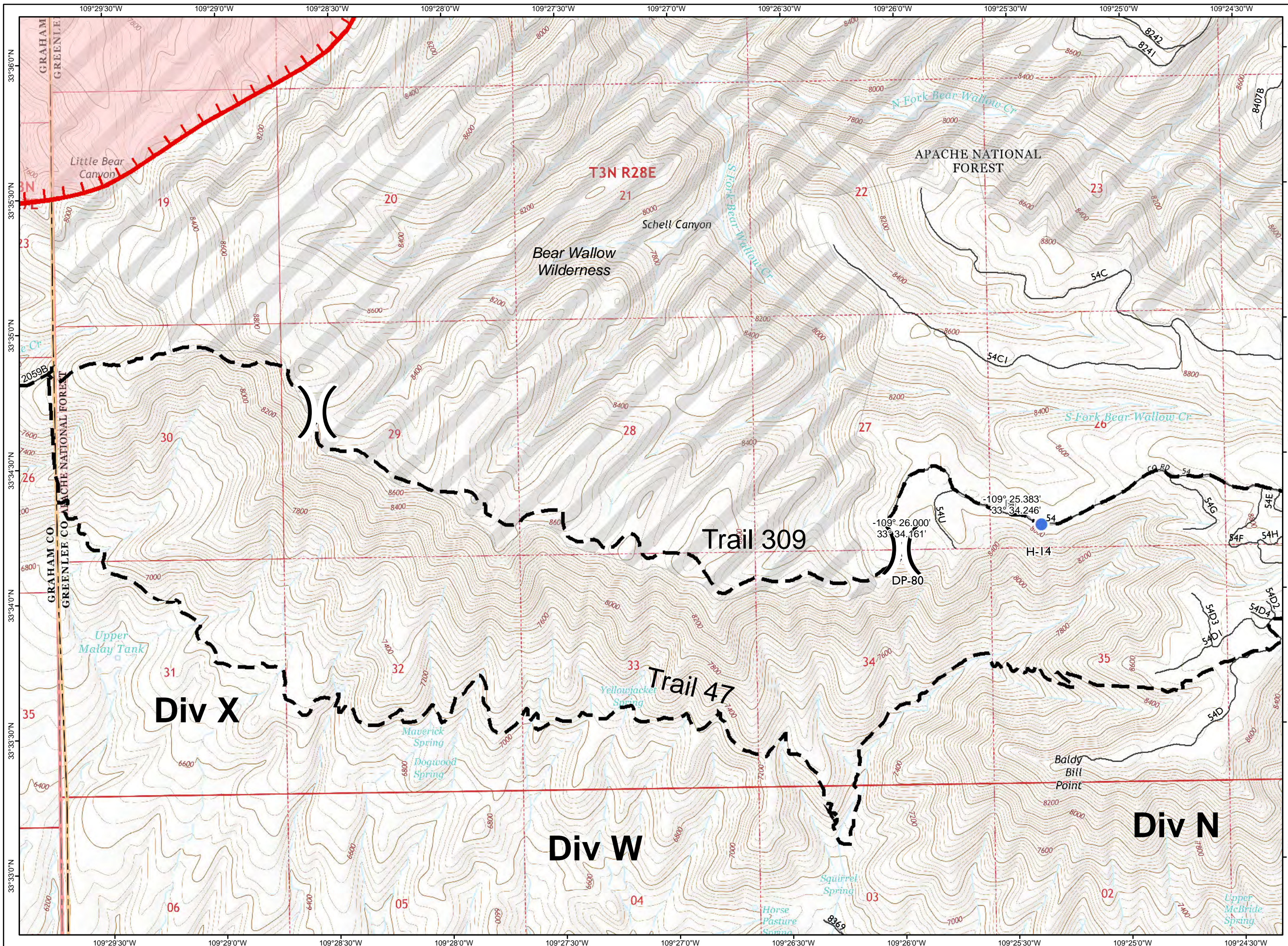
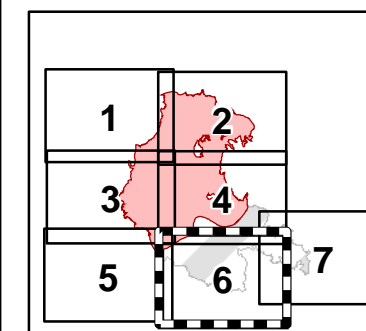
GIS Acres 14427
4/20/2018 0900



) (Division Break

- Camp
- Drop Point
- Gate
- Helispot
- Internet Access
- Repeater
- Water Source

- Completed Dozer Line
- Completed Hand Line
- Completed Line
- Planned Fire Line
- Planned Secondary Line
- Proposed Dozer Line
- Ridge/Geographic Feature
- Road as Completed Line
- Uncontrolled Fire Edge
- Roads
- San Carlos Roads
- Wildfire Daily Fire Perimeter
- 2018 Rx Burn
- Wilderness



**Rattlesnake
IAP Map
AZ-FTA-000138
Day Operational Period
4/21/2018**

GIS Acres 14427
4/20/2018 0900



() Division Break

- Camp
- Drop Point
- Gate
- Helispot
- Internet Access
- Repeater
- Water Source
- Completed Dozer Line
- Completed Hand Line
- Completed Line
- Planned Fire Line
- Planned Secondary Line
- Proposed Dozer Line
- Ridge/Geographic Feature
- Road as Completed Line
- Uncontrolled Fire Edge
- Roads
- San Carlos Roads
- Wildfire Daily Fire Perimeter
- 2018 Rx Burn
- Wilderness

