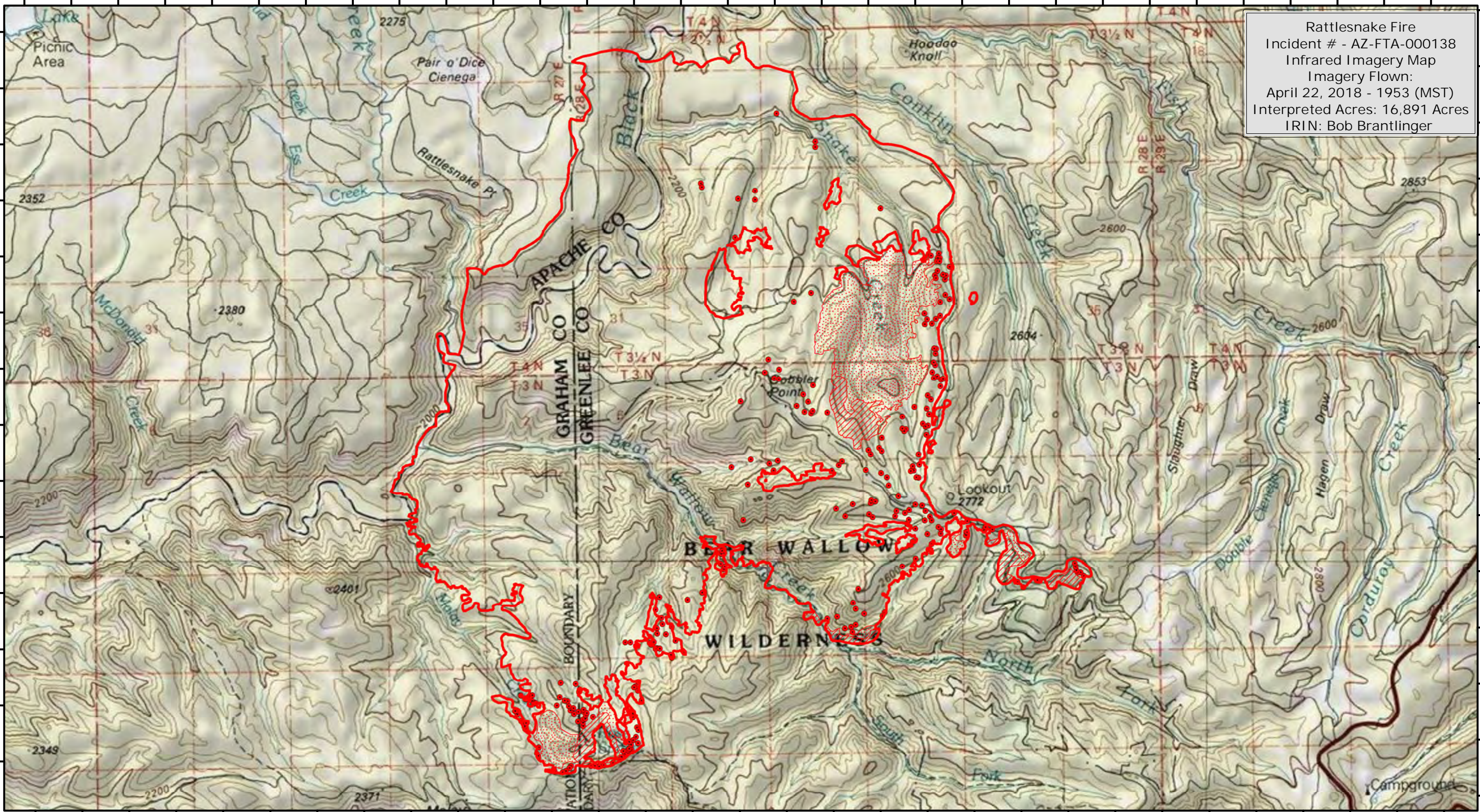






109°35'30"W 109°34'30"W 109°33'30"W 109°32'30"W 109°31'30"W 109°30'30"W 109°29'30"W 109°28'30"W 109°27'30"W 109°26'30"W 109°25'30"W 109°24'30"W 109°23'30"W 109°22'30"W 109°21'30"W 109°20'30"W

Rattlesnake Fire  
Incident # - AZ-FTA-000138  
Infrared Imagery Map  
Imagery Flown:  
April 22, 2018 - 1953 (MST)  
Interpreted Acres: 16,891 Acres  
IRIN: Bob Brantlinger



**Legend**

	Heat Perimeter		Isolated Heat Source
	Intense Heat		Scattered Heat Source

