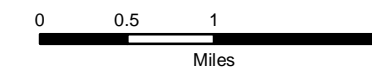


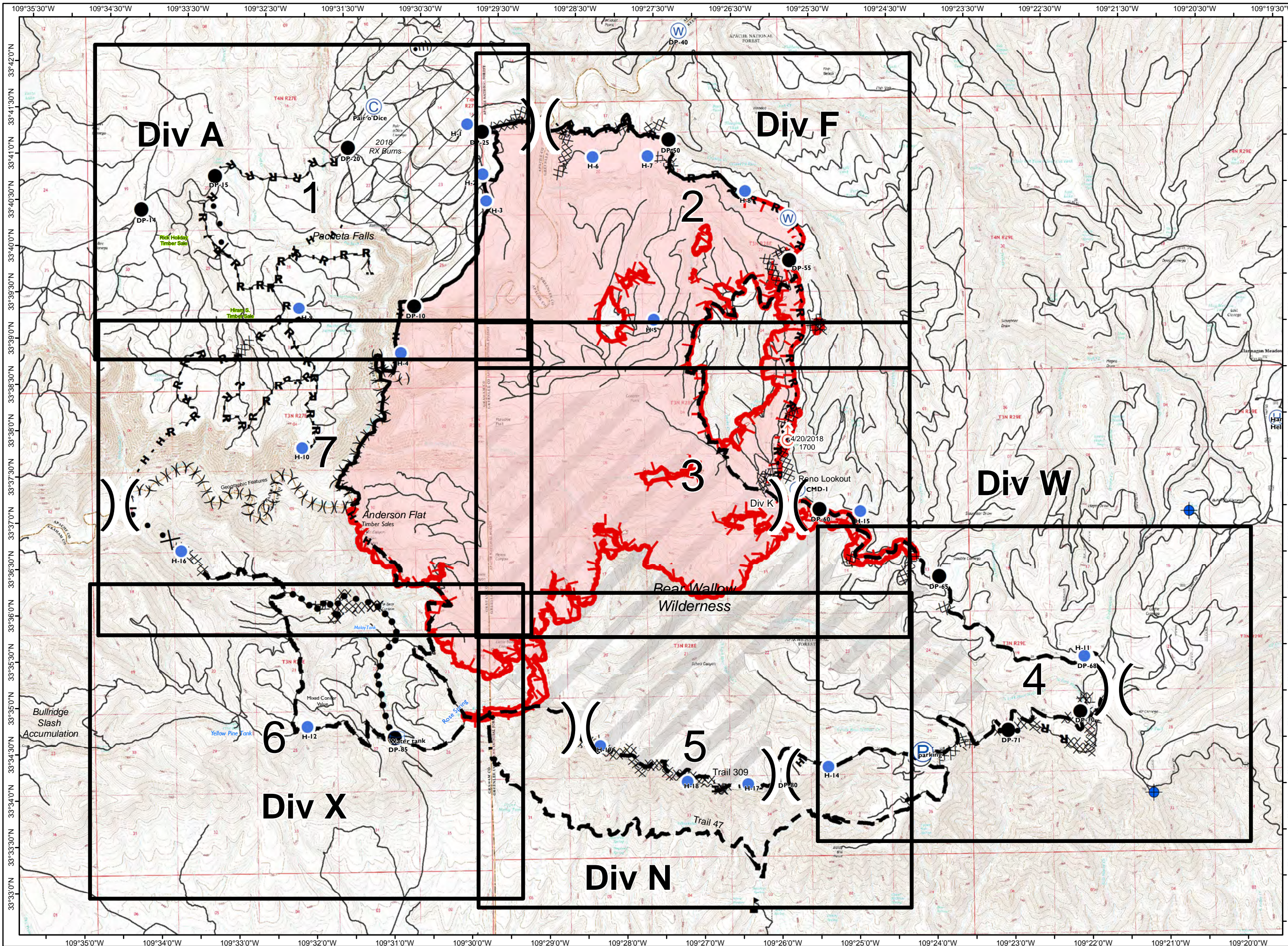
**Rattlesnake
IAP Map
AZ-FTA-000138
Day Operational Period
4/23/2018**

GIS Acres 15423
4/22/2018 2059



) (Division Break

- Camp
- Dip Site
- Drop Point
- Gate
- Helibase
- Helispot
- Internet Access
- Pump
- Repeater
- Spot Fire
- Value at Risk
- Water Source
- Water Tank
- Completed Dozer Line
- Completed Hand Line
- Completed Line
- Completed Plow Line
- Planned Fire Line
- Planned Secondary Line
- Proposed Dozer Line
- Ridge/Geographic Feature
- Road as Completed Line
- Uncontrolled Fire Edge
- Roads
- Wildfire Daily Fire Perimeter
- 2018 Rx Burn



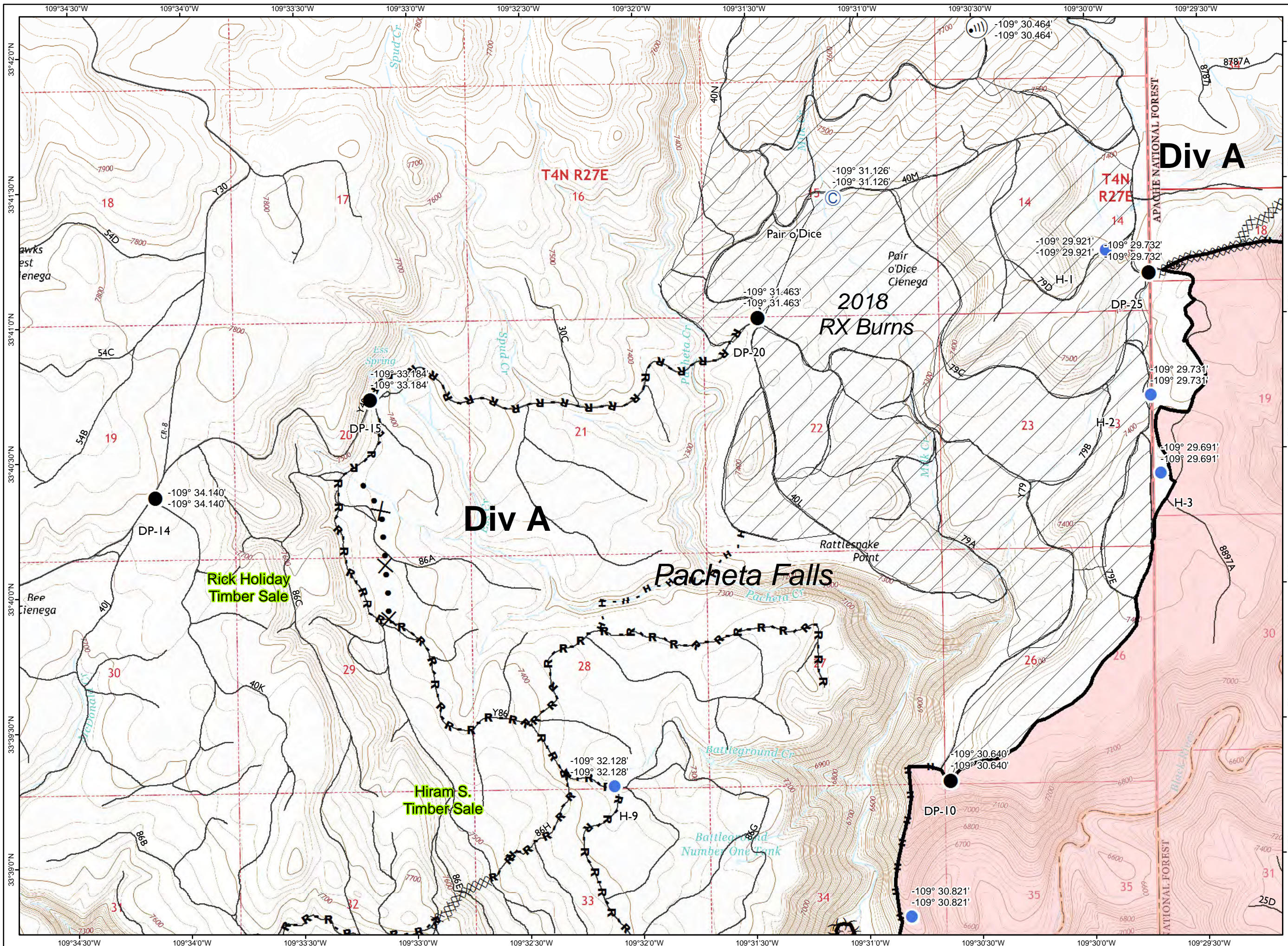
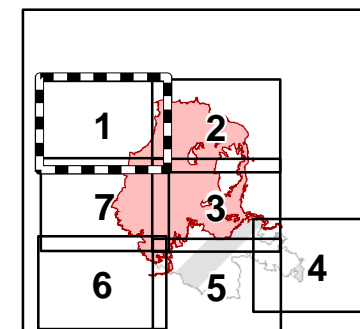
**Rattlesnake
IAP Map
AZ-FTA-000138
Day Operational Period
4/23/2018**

GIS Acres 15423
4/22/2018 2059



() Division Break

- Camp
- Dip Site
- Drop Point
- Gate
- Helibase
- Helispot
- Internet Access
- Pump
- Repeater
- Spot Fire
- Value at Risk
- Water Source
- Water Tank
- Completed Dozer Line
- Completed Hand Line
- Completed Line
- Completed Plow Line
- Planned Fire Line
- Planned Secondary Line
- Proposed Dozer Line
- Ridge/Geographic Feature
- Road as Completed Line
- Uncontrolled Fire Edge
- Roads
- Wildfire Daily Fire Perimeter
- 2018 Rx Burn



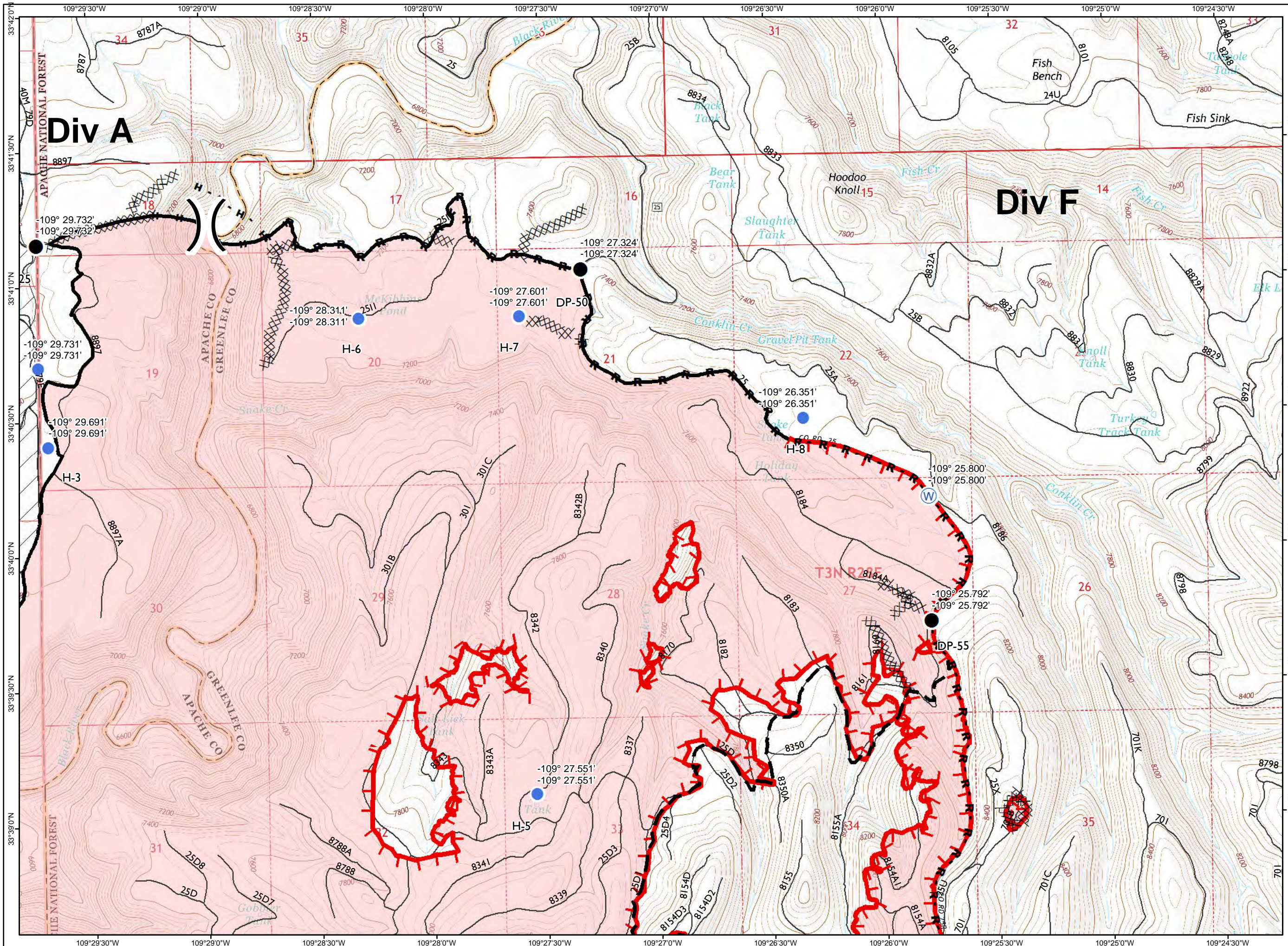
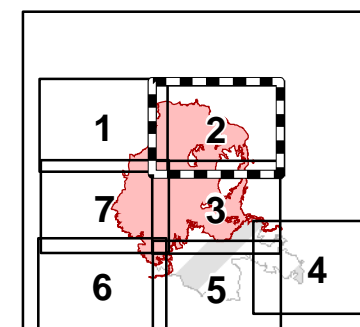
**Rattlesnake
IAP Map
AZ-FTA-000138
Day Operational Period
4/23/2018**

GIS Acres 15423
4/22/2018 2059



() Division Break

- Camp
- Dip Site
- Drop Point
- Gate
- Helibase
- Helispot
- Internet Access
- Pump
- Repeater
- Spot Fire
- Value at Risk
- Water Source
- Water Tank
- Completed Dozer Line
- Completed Hand Line
- Completed Line
- Completed Plow Line
- Planned Fire Line
- Planned Secondary Line
- Proposed Dozer Line
- Ridge/Geographic Feature
- Road as Completed Line
- Uncontrolled Fire Edge
- Roads
- Wildfire Daily Fire Perimeter
- 2018 Rx Burn



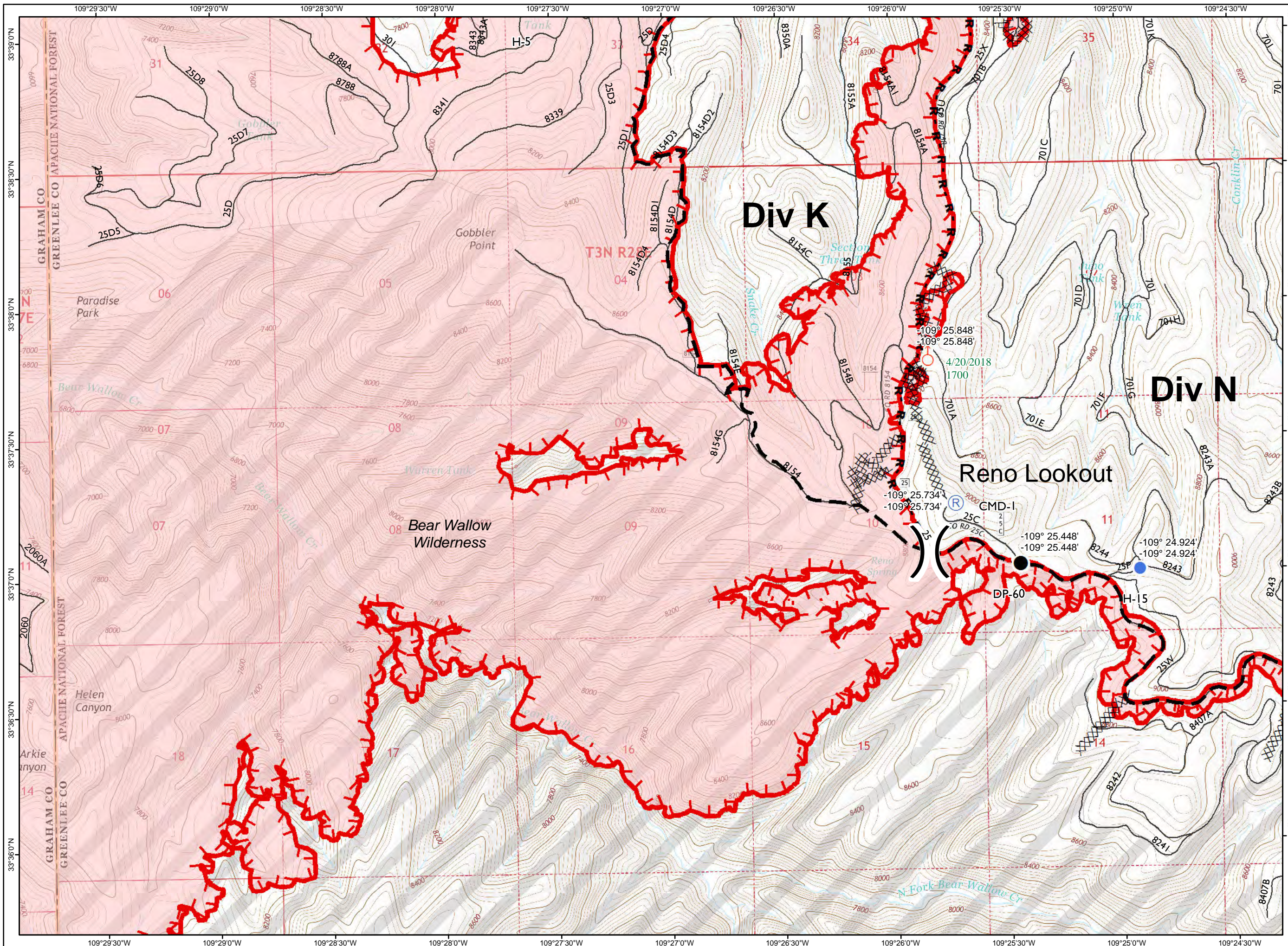
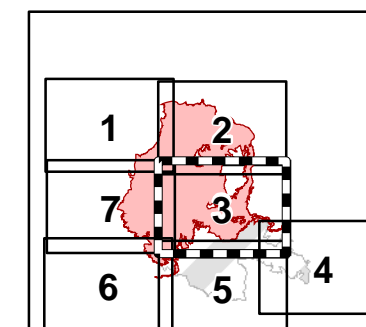
**Rattlesnake
IAP Map
AZ-FTA-000138
Day Operational Period
4/23/2018**

GIS Acres 15423
4/22/2018 2059



() Division Break

- Camp
- Dip Site
- Drop Point
- Gate
- Helibase
- Helispot
- Internet Access
- Pump
- Repeater
- Spot Fire
- Value at Risk
- Water Source
- Water Tank
- Completed Dozer Line
- Completed Hand Line
- Completed Line
- Completed Plow Line
- Planned Fire Line
- Planned Secondary Line
- Proposed Dozer Line
- Ridge/Geographic Feature
- Road as Completed Line
- Uncontrolled Fire Edge
- Roads
- Wildfire Daily Fire Perimeter
- 2018 Rx Burn



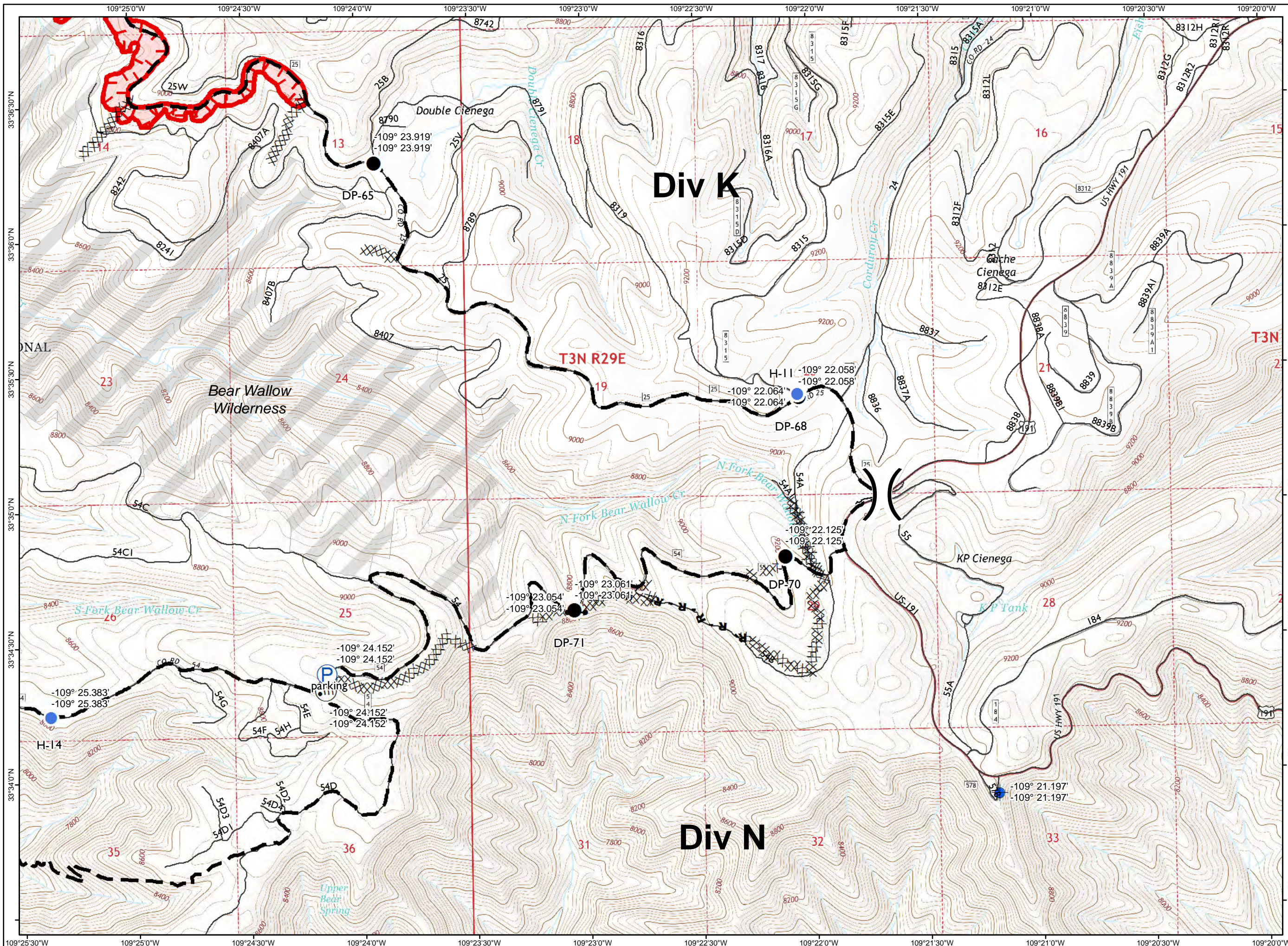
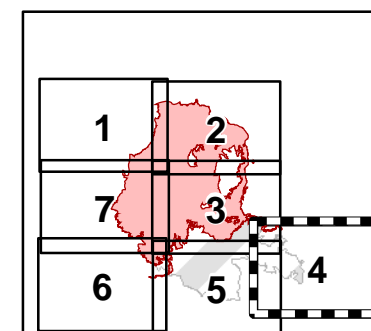
**Rattlesnake
IAP Map
AZ-FTA-000138
Day Operational Period
4/23/2018**

GIS Acres 15423
4/22/2018 2059



() Division Break

- Camp
- Dip Site
- Drop Point
- Gate
- Helibase
- Helispot
- Internet Access
- Pump
- Repeater
- Spot Fire
- Value at Risk
- Water Source
- Water Tank
- Completed Dozer Line
- Completed Hand Line
- Completed Line
- Completed Plow Line
- Planned Fire Line
- Planned Secondary Line
- Proposed Dozer Line
- Ridge/Geographic Feature
- Road as Completed Line
- Uncontrolled Fire Edge
- Roads
- Wildfire Daily Fire Perimeter
- 2018 Rx Burn



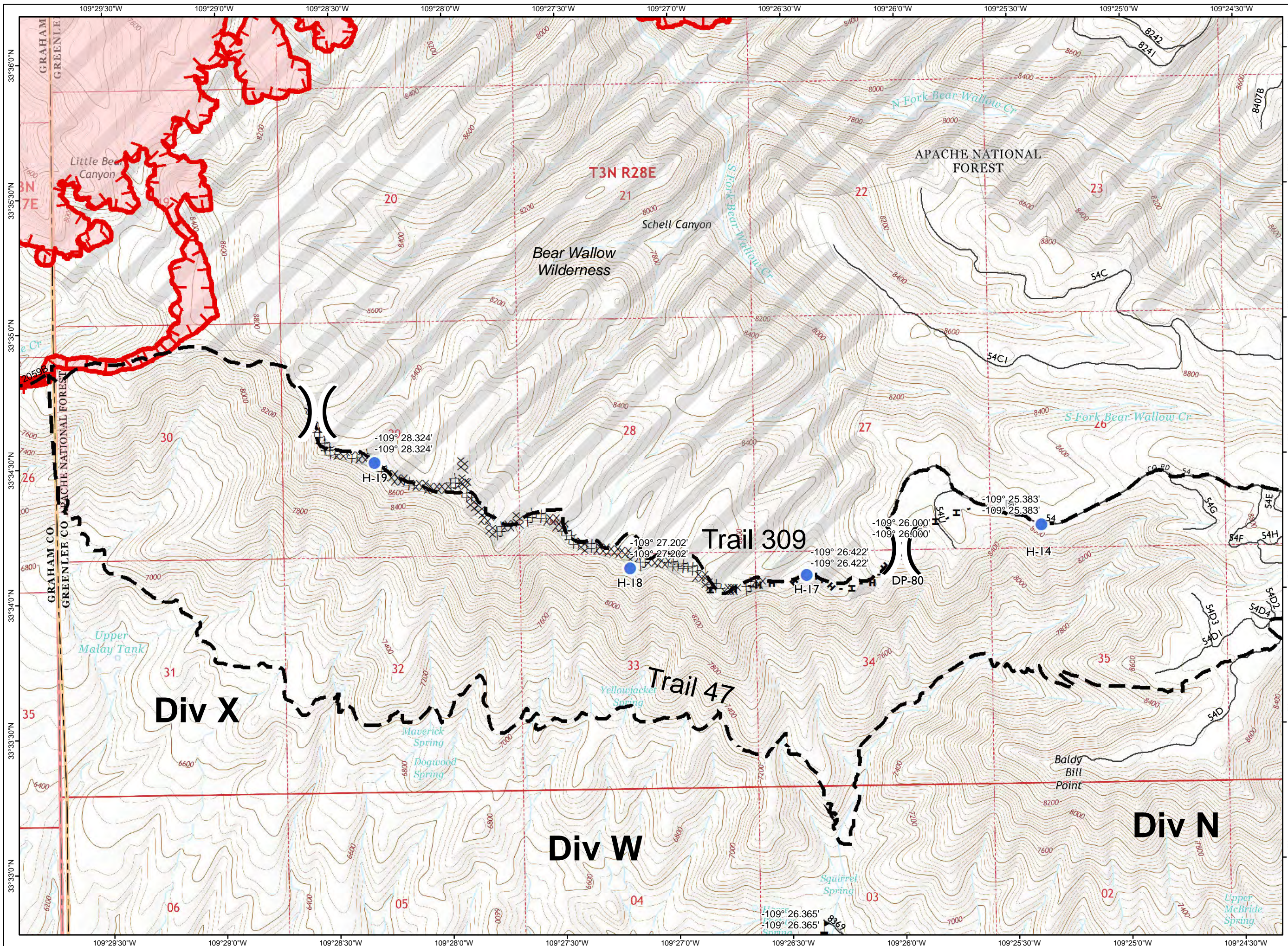
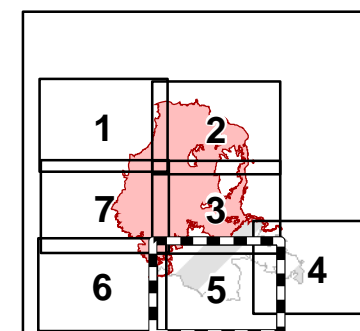
**Rattlesnake
IAP Map
AZ-FTA-000138
Day Operational Period
4/23/2018**

GIS Acres 15423
4/22/2018 2059



() Division Break

- Camp
- Dip Site
- Drop Point
- Gate
- Helibase
- Helispot
- Internet Access
- Pump
- Repeater
- Spot Fire
- Value at Risk
- Water Source
- Water Tank
- Completed Dozer Line
- Completed Hand Line
- Completed Line
- Completed Plow Line
- Planned Fire Line
- Planned Secondary Line
- Proposed Dozer Line
- Ridge/Geographic Feature
- Road as Completed Line
- Uncontrolled Fire Edge
- Roads
- Wildfire Daily Fire Perimeter
- 2018 Rx Burn



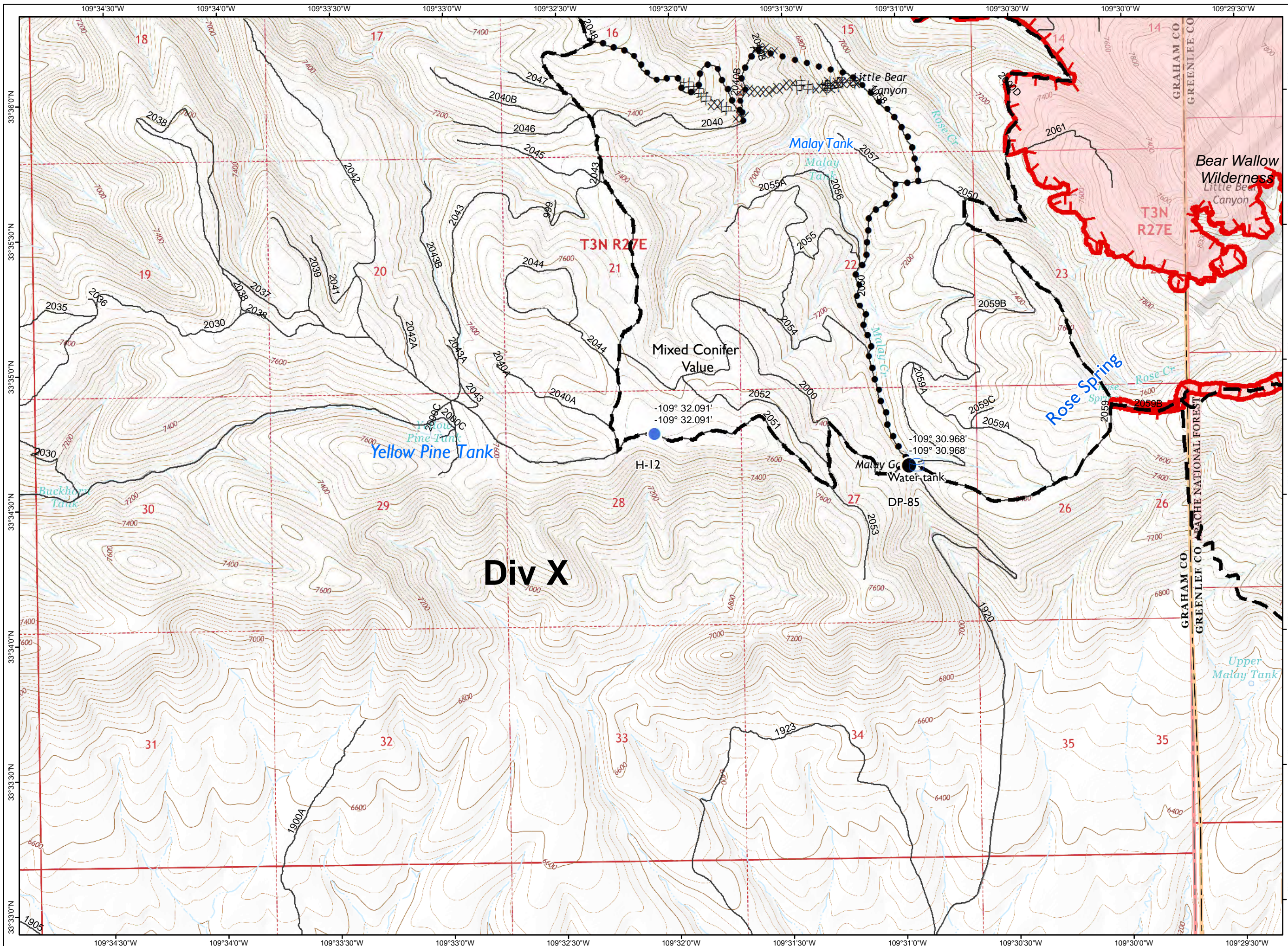
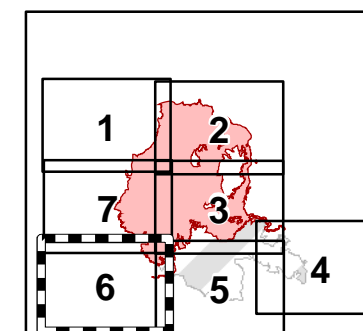
**Rattlesnake
IAP Map
AZ-FTA-000138
Day Operational Period
4/23/2018**

GIS Acres 15423
4/22/2018 2059



() Division Break

- Camp
- Dip Site
- Drop Point
- Gate
- Helibase
- Helispot
- Internet Access
- Pump
- Repeater
- Spot Fire
- Value at Risk
- Water Source
- Water Tank
- Completed Dozer Line
- Completed Hand Line
- Completed Line
- Completed Plow Line
- Planned Fire Line
- Planned Secondary Line
- Proposed Dozer Line
- Ridge/Geographic Feature
- Road as Completed Line
- Uncontrolled Fire Edge
- Roads
- Wildfire Daily Fire Perimeter
- 2018 Rx Burn



**Rattlesnake
IAP Map
AZ-FTA-000138
Day Operational Period
4/23/2018**

GIS Acres 15423
4/22/2018 2059



() Division Break

- Camp
- Dip Site
- Drop Point
- Gate
- Helibase
- Helispot
- Internet Access
- Pump
- Repeater
- Spot Fire
- Value at Risk
- Water Source
- Water Tank
- Completed Dozer Line
- Completed Hand Line
- Completed Line
- Completed Plow Line
- Planned Fire Line
- Planned Secondary Line
- Proposed Dozer Line
- Ridge/Geographic Feature
- Road as Completed Line
- Uncontrolled Fire Edge
- Roads
- Wildfire Daily Fire Perimeter
- 2018 Rx Burn

