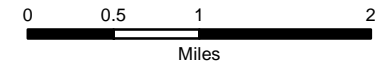
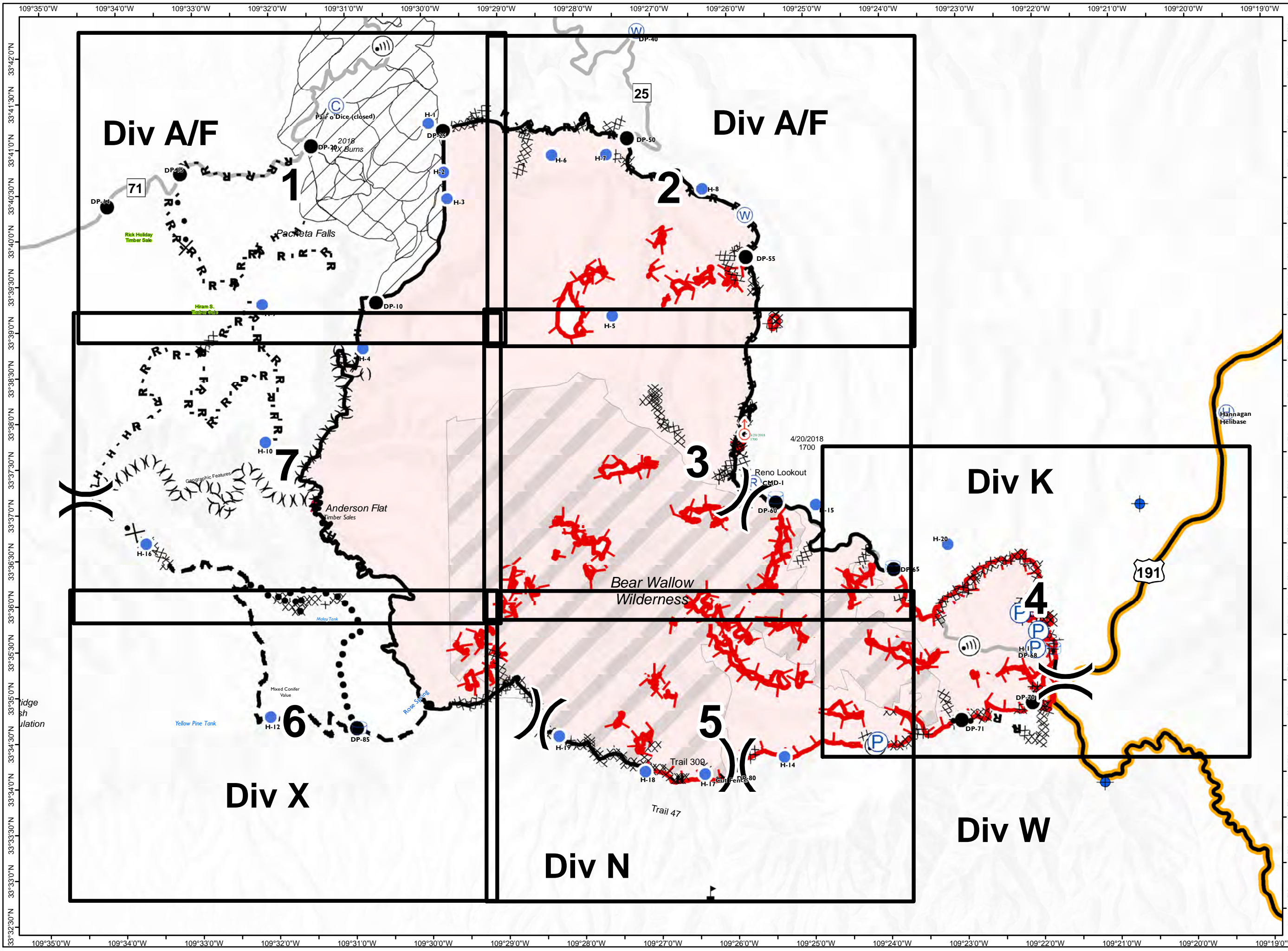


**Rattlesnake
IAP Map
AZ-FTA-000138
Day Operational Period
4/29/2018**

GIS Acres 25,,850
4/27/2018 2320



- () Division Break
- (X) Ridge/Geographic Feature
- C Camp
- R Road as Completed Line
- Dip Site
- Drop Point
- Helibase
- Helispot
- Internet Access
- Pump
- Repeater
- Spot Fire
- Value at Risk
- Water Source
- Water Tank
- Completed Dozer Line
- H - Completed Hand Line
- Completed Line
- Completed Plow Line
- Planned Fire Line
- Planned Secondary Line
- Proposed Dozer Line
- Unccontrolled Fire Edge
- Wildfire Daily Fire Perimeter
- 2018 Rx Burn
- Wilderness



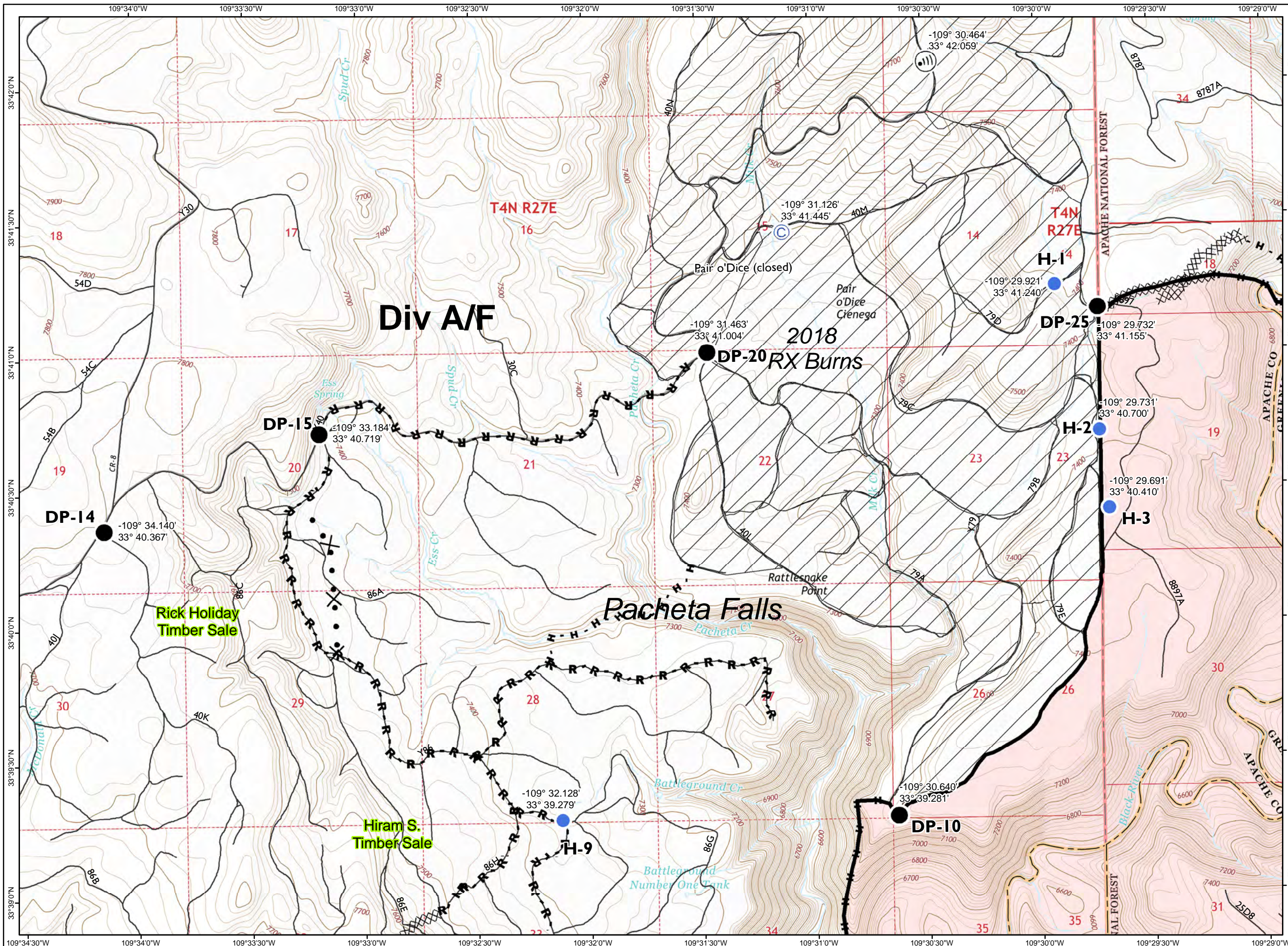
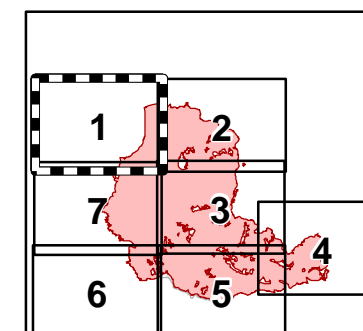
**Rattlesnake
IAP Map
AZ-FTA-000138
Day Operational Period
4/29/2018**

GIS Acres 25,850
4/27/2018 2320



() Division Break

- Camp
- Dip Site
- Drop Point
- Gate
- Helibase
- Helispot
- Internet Access
- Pump
- Repeater
- Spot Fire
- Value at Risk
- Water Source
- Water Tank
- Completed Dozer Line
- Completed Hand Line
- Completed Line
- Completed Plow Line
- Planned Fire Line
- Planned Secondary Line
- Proposed Dozer Line
- Ridge/Geographic Feature
- Road as Completed Line
- Uncontrolled Fire Edge
- Trail
- Roads
- Wildfire Daily Fire Perimeter
- 2018 Rx Burn
- Wilderness



Rattlesnake IAP Map

AZ-FTA-000138

Day Operational Period 4/29/2018

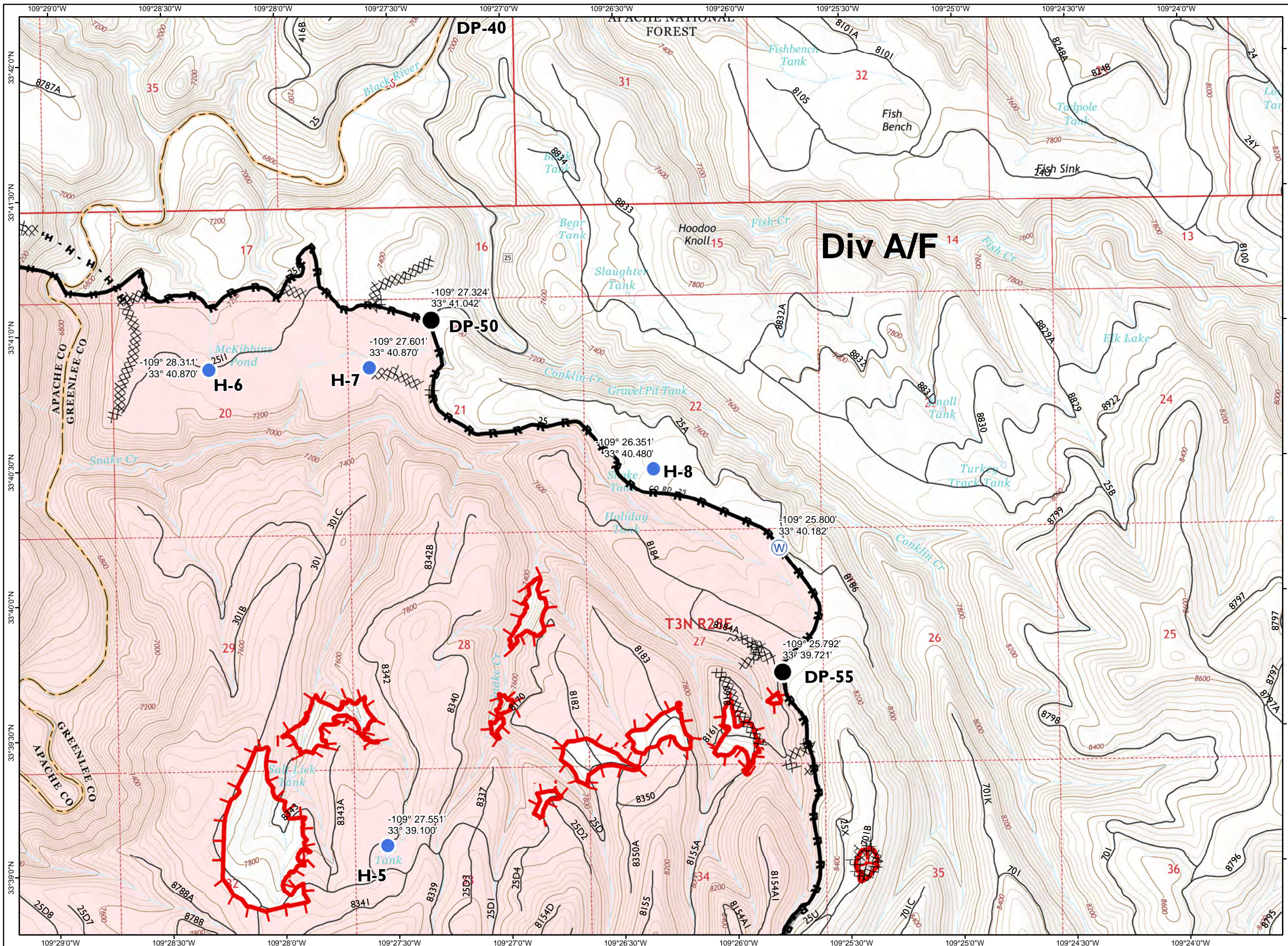
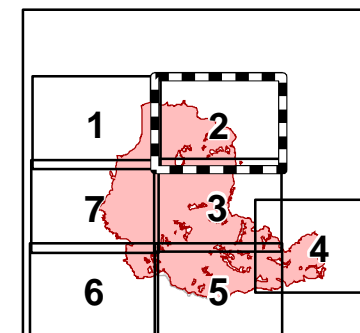
GIS Acres 25,850
4/27/2018 2320



() Division Break

- Camp
- Dip Site
- Drop Point
- Gate
- Helibase
- Helispot
- Internet Access
- Pump
- Repeater
- Spot Fire
- Value at Risk
- Water Source
- Water Tank

- Completed Dozer Line
- Completed Hand Line
- Completed Line
- Completed Plow Line
- Planned Fire Line
- Planned Secondary Line
- Proposed Dozer Line
- Ridge/Geographic Feature
- Road as Completed Line
- Uncontrolled Fire Edge
- Trail
- Roads
- Wildfire Daily Fire Perimeter
- 2018 Rx Burn
- Wilderness



**Rattlesnake
IAP Map
AZ-FTA-000138
Day Operational Period
4/29/2018**

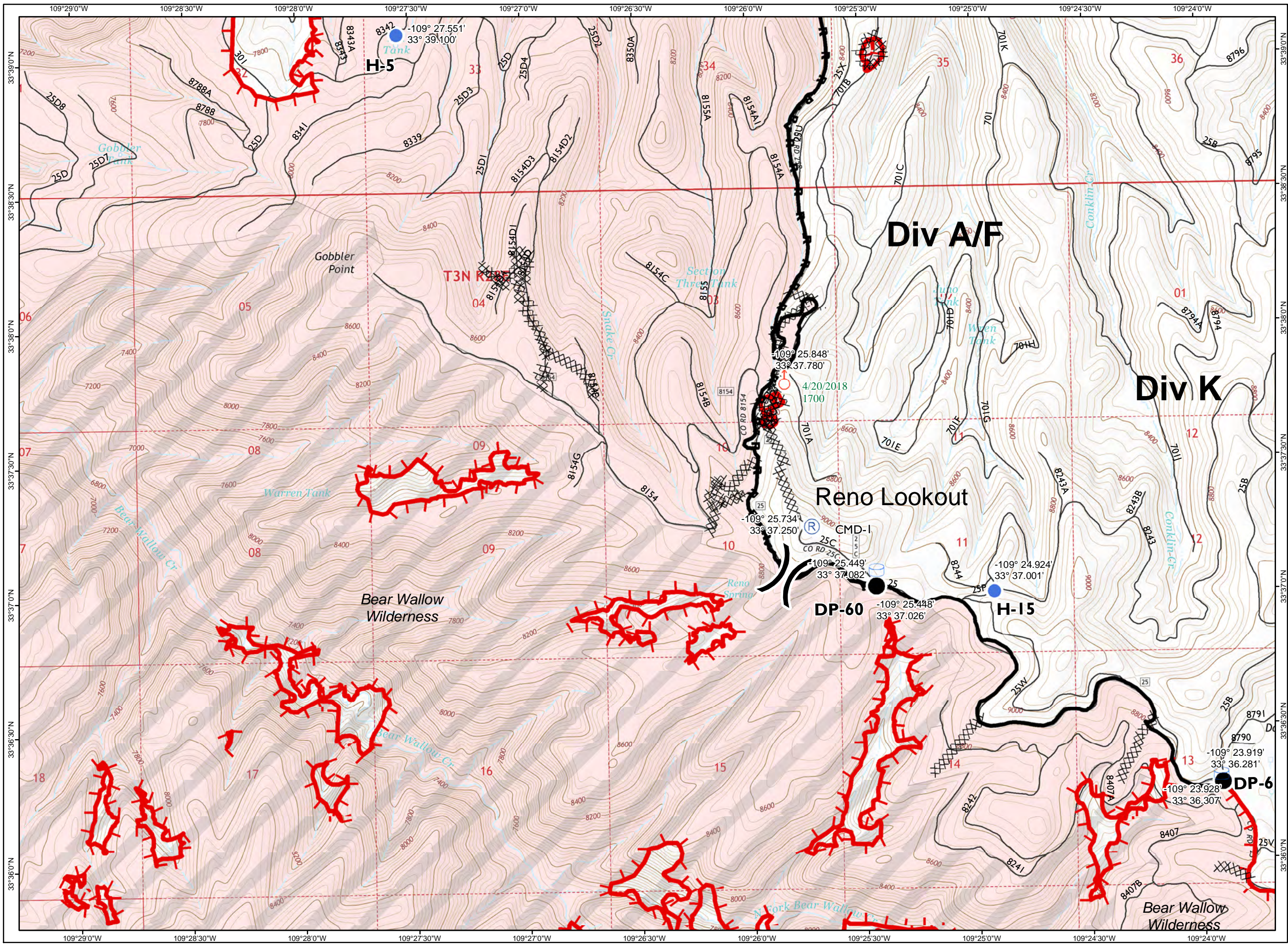
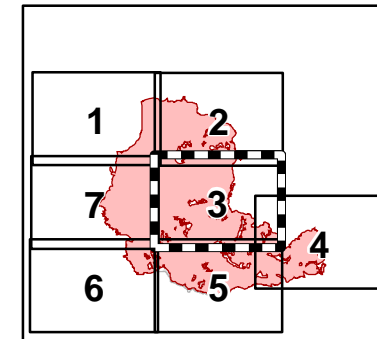
GIS Acres 25,850
4/27/2018 2320



() Division Break

- Camp
- Dip Site
- Drop Point
- Gate
- Helibase
- Helispot
- Internet Access
- Pump
- Repeater
- Spot Fire
- Value at Risk
- Water Source
- Water Tank

- Completed Dozer Line
- Completed Hand Line
- Completed Line
- Completed Plow Line
- Planned Fire Line
- Planned Secondary Line
- Proposed Dozer Line
- Ridge/Geographic Feature
- Road as Completed Line
- Uncontrolled Fire Edge
- Trail
- Roads
- Wildfire Daily Fire Perimeter
- 2018 Rx Burn
- Wilderness



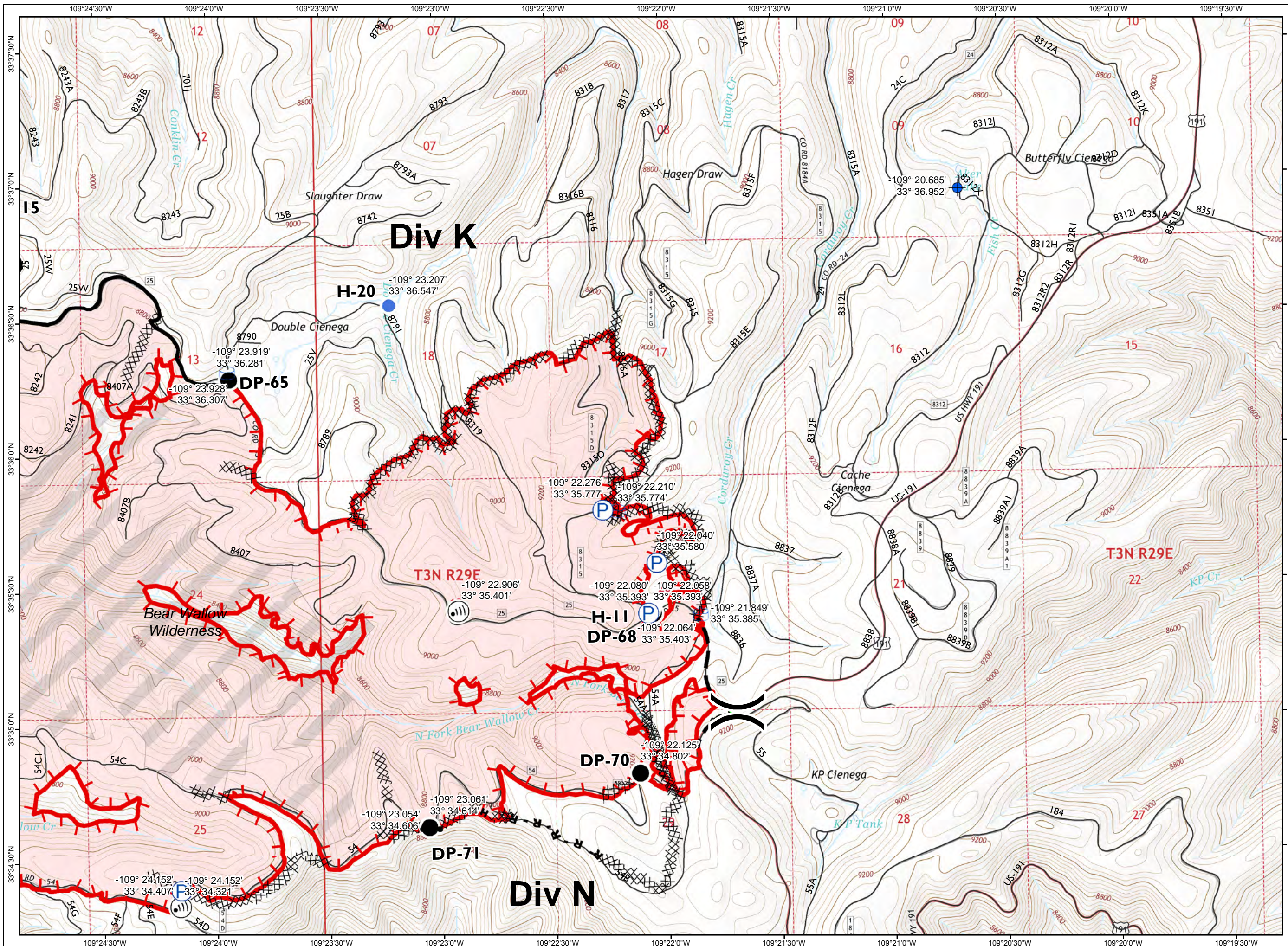
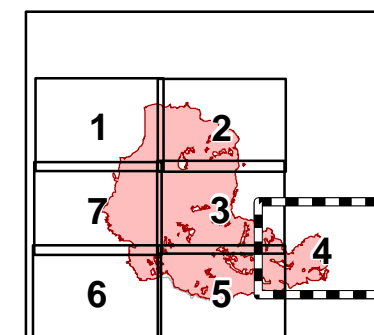
**Rattlesnake
IAP Map
AZ-FTA-000138
Day Operational Period
4/29/2018**

GIS Acres 25,850
4/27/2018 2320



() Division Break

- Camp
- Dip Site
- Drop Point
- Gate
- Helibase
- Helispot
- Internet Access
- Pump
- Repeater
- Spot Fire
- Value at Risk
- Water Source
- Water Tank
- Completed Dozer Line
- Completed Hand Line
- Completed Line
- Completed Plow Line
- Planned Fire Line
- Planned Secondary Line
- Proposed Dozer Line
- Ridge/Geographic Feature
- Road as Completed Line
- Uncontrolled Fire Edge
- Trail
- Roads
- Wildfire Daily Fire Perimeter
- 2018 Rx Burn
- Wilderness



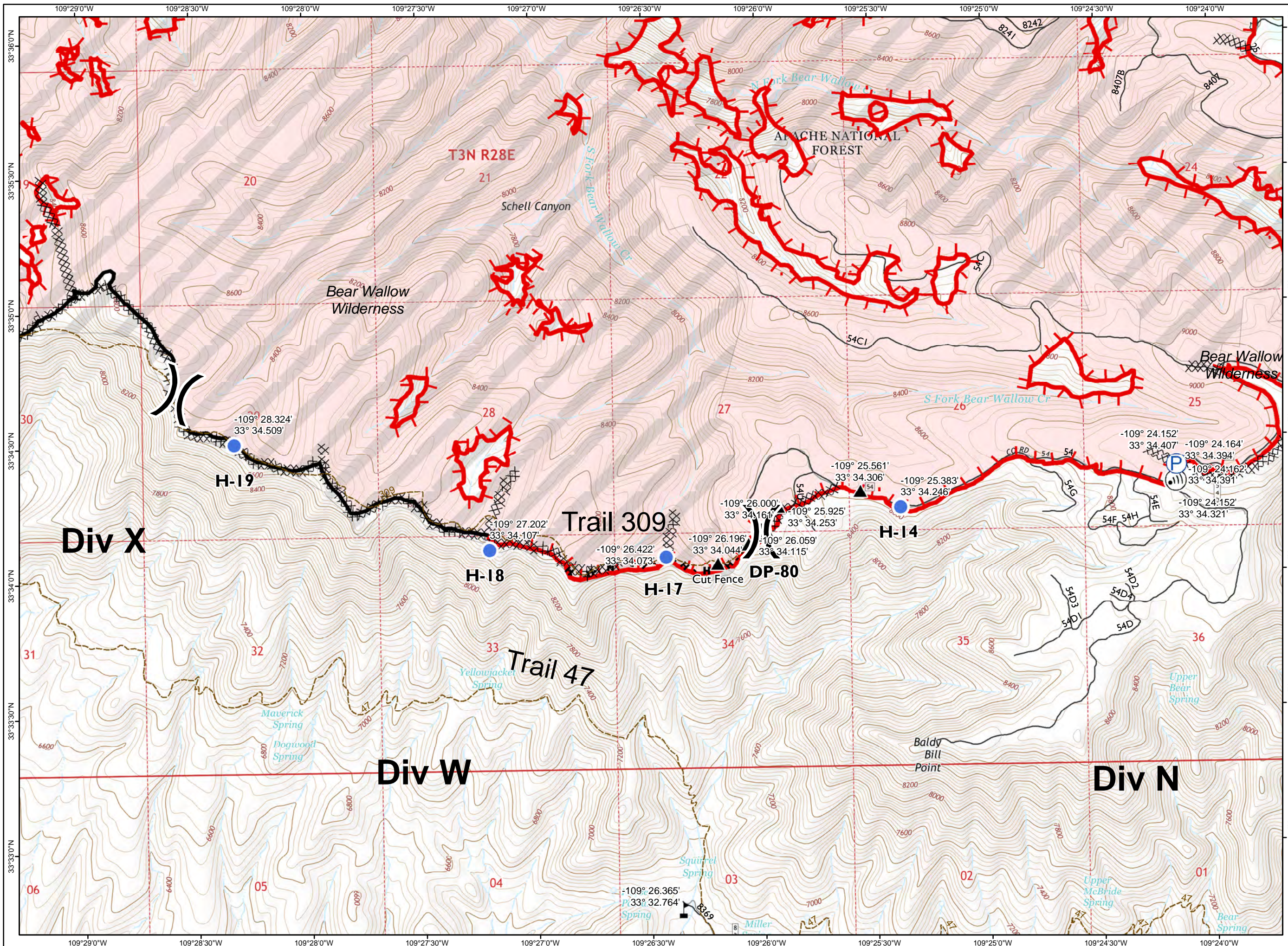
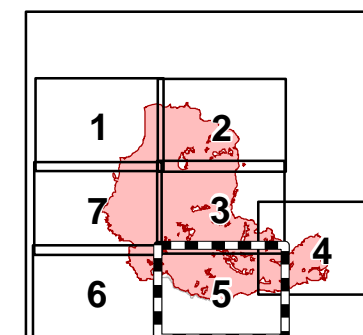
**Rattlesnake
IAP Map
AZ-FTA-000138
Day Operational Period
4/29/2018**

GIS Acres 25,850
4/27/2018 2320



() Division Break

- Camp
- Dip Site
- Drop Point
- Gate
- Helibase
- Helispot
- Internet Access
- Pump
- Repeater
- Spot Fire
- Value at Risk
- Water Source
- Water Tank
- Completed Dozer Line
- Completed Hand Line
- Completed Line
- Completed Plow Line
- Planned Fire Line
- Planned Secondary Line
- Proposed Dozer Line
- Ridge/Geographic Feature
- Road as Completed Line
- Uncontrolled Fire Edge
- Trail
- Roads
- Wildfire Daily Fire Perimeter
- 2018 Rx Burn
- Wilderness



Rattlesnake IAP Map
AZ-FTA-000138
Day Operational Period
4/29/2018

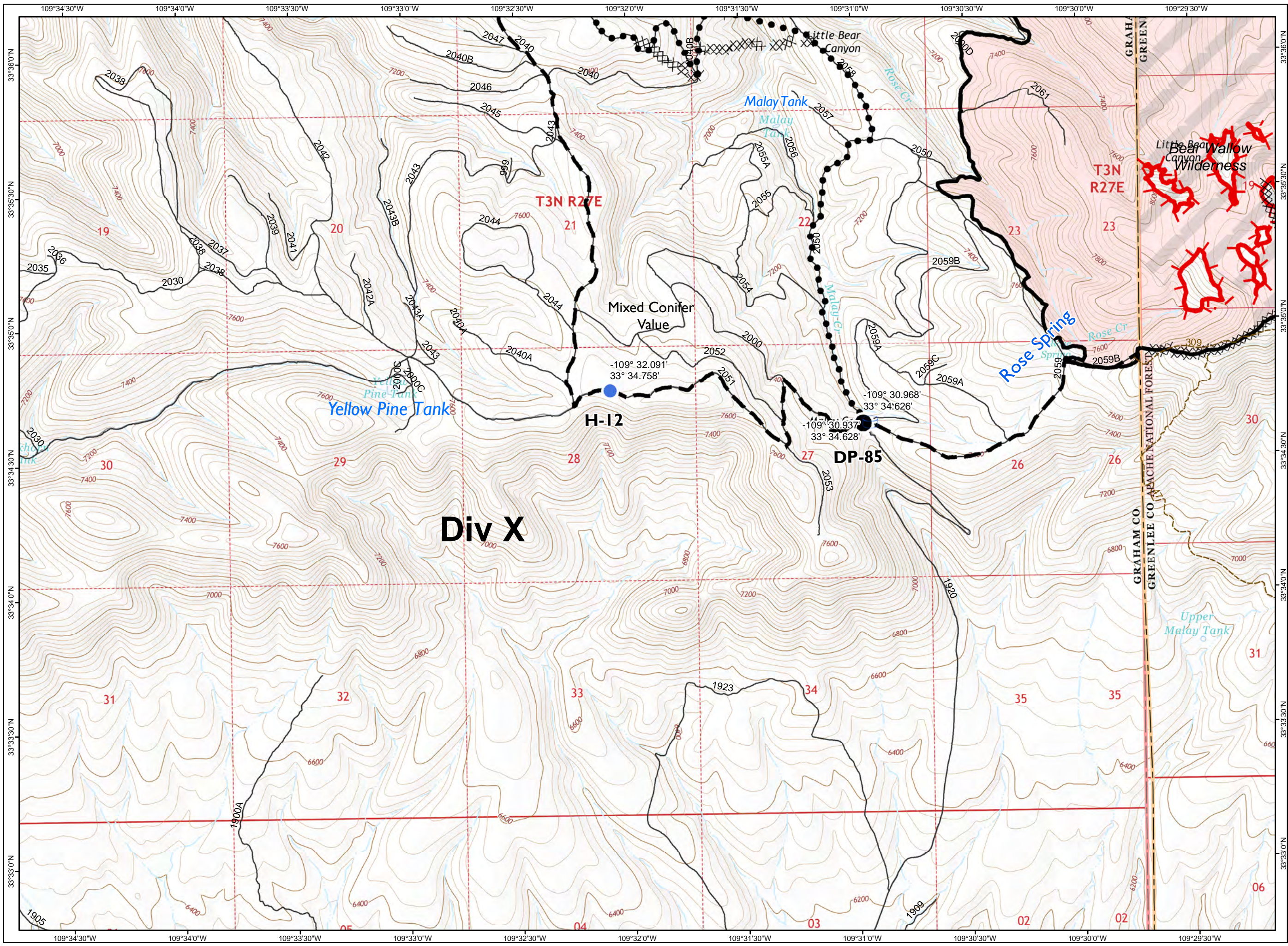
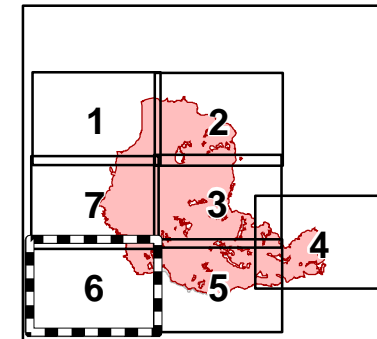
GIS Acres 25,850
 4/27/2018 2320



() Division Break

- Camp
- Dip Site
- Drop Point
- Gate
- Helibase
- Helispot
- Internet Access
- Pump
- Repeater
- Spot Fire
- Value at Risk
- Water Source
- Water Tank

- Completed Dozer Line
- Completed Hand Line
- Completed Line
- Completed Plow Line
- Planned Fire Line
- Planned Secondary Line
- Proposed Dozer Line
- Ridge/Geographic Feature
- Road as Completed Line
- Uncontrolled Fire Edge
- Trail
- Roads
- Wildfire Daily Fire Perimeter
- 2018 Rx Burn
- Wilderness



**Rattlesnake
IAP Map
AZ-FTA-000138
Day Operational Period
4/29/2018**

GIS Acres 25,850
4/27/2018 2320



() Division Break

- Camp
- Dip Site
- Drop Point
- Gate
- Helibase
- Helispot
- Internet Access
- Pump
- Repeater
- Spot Fire
- Value at Risk
- Water Source
- Water Tank
- Completed Dozer Line
- Completed Hand Line
- Completed Line
- Completed Plow Line
- Planned Fire Line
- Planned Secondary Line
- Proposed Dozer Line
- Ridge/Geographic Feature
- Road as Completed Line
- Uncontrolled Fire Edge
- Trail
- Roads
- Wildfire Daily Fire Perimeter
- 2018 Rx Burn
- Wilderness

