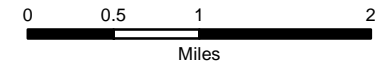
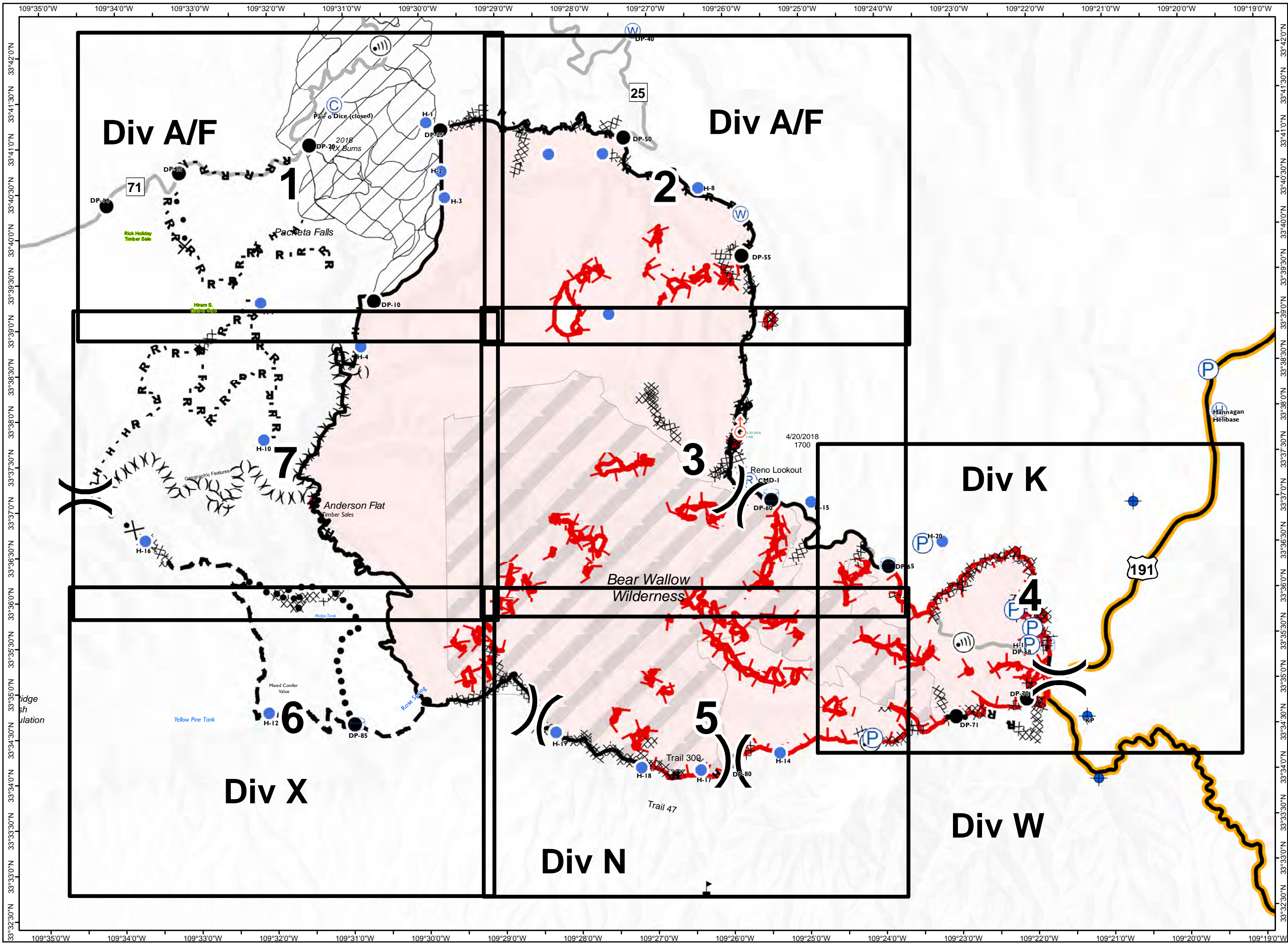


**Rattlesnake
IAP Map
AZ-FTA-000138
Day Operational Period
4/30/2018**

GIS Acres 25,966
4/28/2018 2216



- () Division Break
- (X) Ridge/Geographic Feature
- C Camp
- R Road as Completed Line
- Dip Site
- Uncontrolled Fire Edge
- Drop Point
- Wildfire Daily Fire Perimeter
- Helibase
- 2018 Rx Burn
- Helispot
- Wilderness
- Internet Access
- Pump
- Repeater
- Spot Fire
- Value at Risk
- Water Source
- Water Tank
- Completed Dozer Line
- H - Completed Hand Line
- Completed Line
- Completed Plow Line
- Planned Fire Line
- Planned Secondary Line
- Proposed Dozer Line

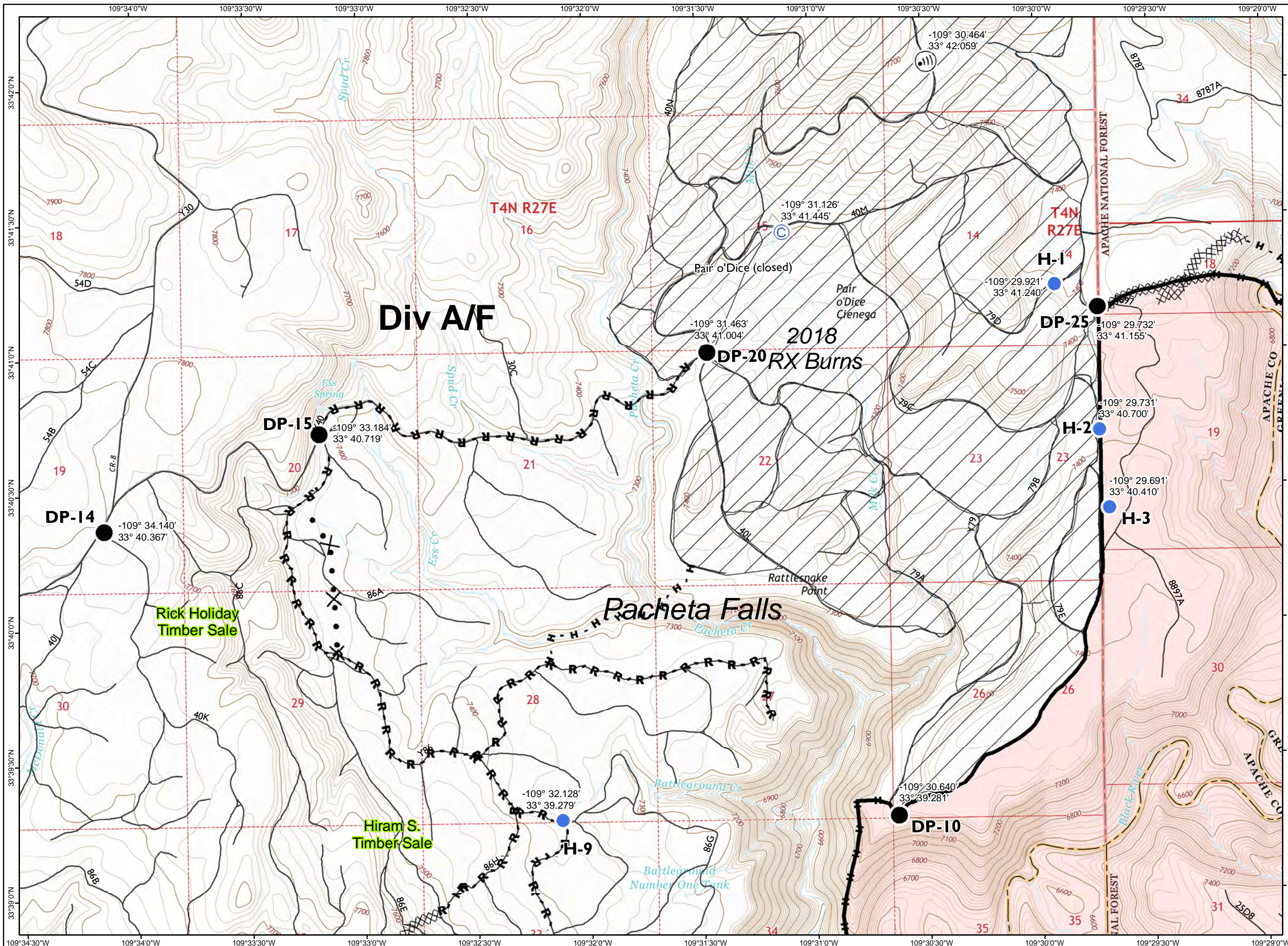
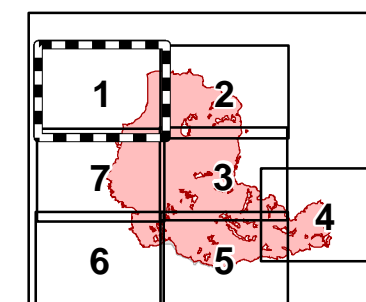


**Rattlesnake
IAP Map
AZ-FTA-000138
Day Operational Period
4/30/2018**

GIS Acres 25,966
4/28/2018 2216



- () Division Break
- C Camp
- Dip Site
- Drop Point
- Gate
- H Helibase
- Helispot
- Internet Access
- P Pump
- R Repeater
- Spot Fire
- Value at Risk
- Water Source
- Water Tank
- Completed Dozer Line
- H - Completed Hand Line
- Completed Line
- Completed Plow Line
- Planned Fire Line
- Planned Secondary Line
- Proposed Dozer Line
- Ridge/Geographic Feature
- R - Road as Completed Line
- Uncontrolled Fire Edge
- Trail
- Roads
- Wildfire Daily Fire Perimeter
- 2018 Rx Burn
- Wilderness



109°34'30"W 109°34'0"W 109°33'30"W 109°33'0"W 109°32'30"W 109°32'0"W 109°31'30"W 109°31'0"W 109°30'30"W 109°30'0"W 109°29'30"W 109°29'0"W

33°39'0"N 33°39'30"N 33°40'0"N 33°40'30"N 33°41'0"N 33°41'30"N 33°42'0"N

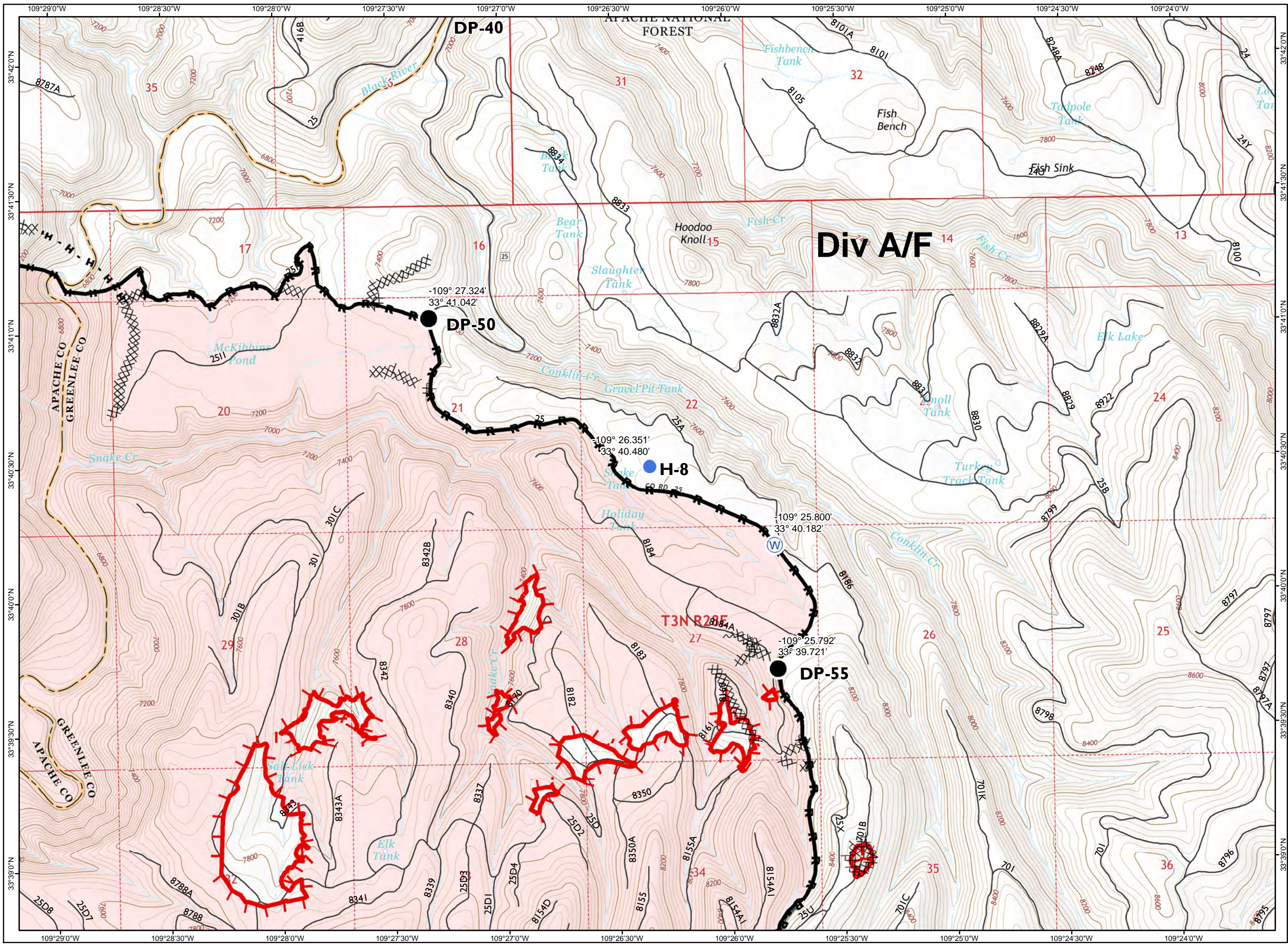
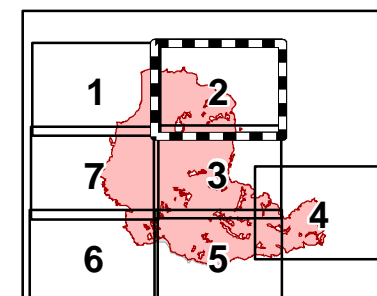
**Rattlesnake
IAP Map
AZ-FTA-000138
Day Operational Period
4/30/2018**

GIS Acres 25,966
4/28/2018 2216



() Division Break

- (C) Camp
- (D) Dip Site
- (●) Drop Point
- (—) Gate
- (H) Helibase
- (●) Helispot
- (I) Internet Access
- (P) Pump
- (R) Repeater
- (●) Spot Fire
- (V) Value at Risk
- (W) Water Source
- (W) Water Tank
- (X) Completed Dozer Line
- (H) Completed Hand Line
- (—) Completed Line
- (◇) Completed Plow Line
- (—) Planned Fire Line
- (●) Planned Secondary Line
- (X) Proposed Dozer Line
- () Ridge/Geographic Feature
- (R) Road as Completed Line
- (—) Uncontrolled Fire Edge
- (—) Trail
- (—) Roads
- () Wildfire Daily Fire Perimeter
- () 2018 Rx Burn
- () Wilderness



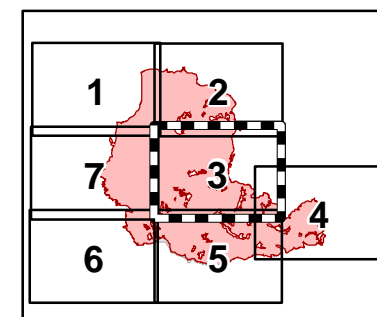
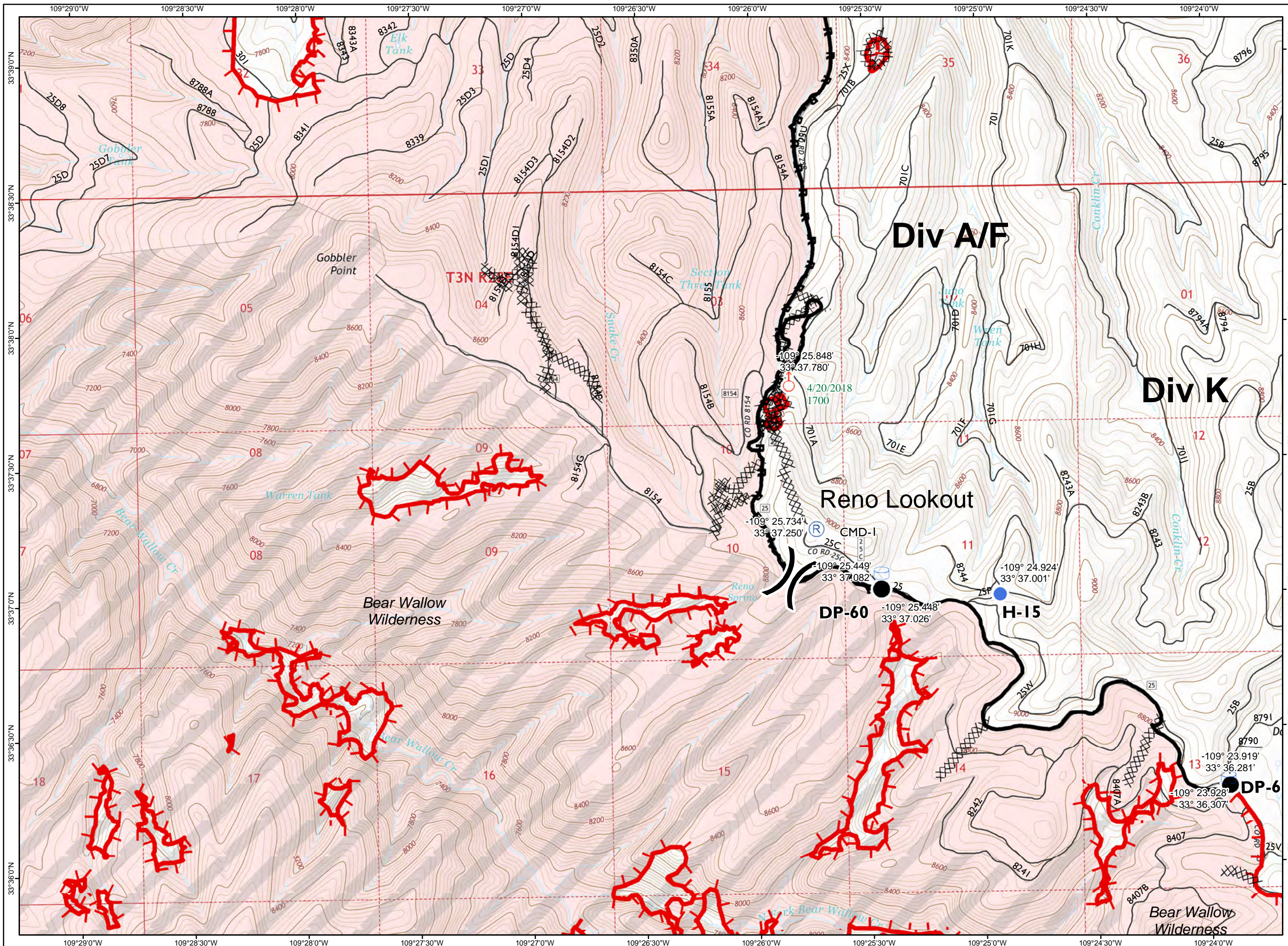
**Rattlesnake
IAP Map
AZ-FTA-000138
Day Operational Period
4/30/2018**

GIS Acres 25,966
4/28/2018 2216



() Division Break

- Camp
- Dip Site
- Drop Point
- Gate
- Helibase
- Helispot
- Internet Access
- Pump
- Repeater
- Spot Fire
- Value at Risk
- Water Source
- Water Tank
- Completed Dozer Line
- Completed Hand Line
- Completed Plow Line
- Planned Fire Line
- Planned Secondary Line
- Proposed Dozer Line
- Ridge/Geographic Feature
- Road as Completed Line
- Uncontrolled Fire Edge
- Trail
- Roads
- Wildfire Daily Fire Perimeter
- 2018 Rx Burn
- Wilderness



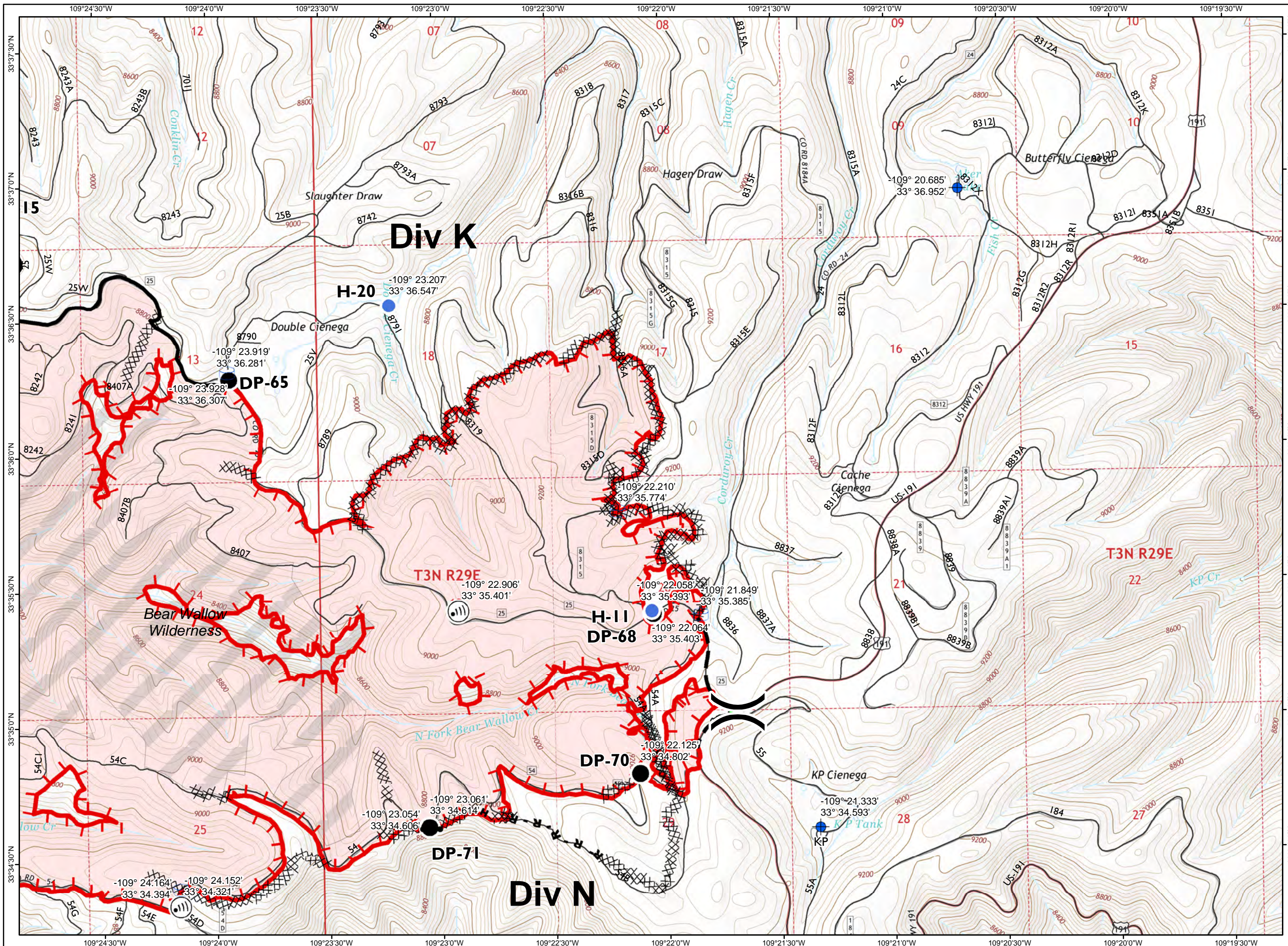
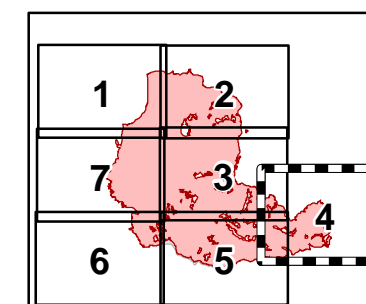
**Rattlesnake
IAP Map
AZ-FTA-000138
Day Operational Period
4/30/2018**

GIS Acres 25,966
4/28/2018 2216



() Division Break

- Camp
- Dip Site
- Drop Point
- Gate
- Helibase
- Helispot
- Internet Access
- Pump
- Repeater
- Spot Fire
- Value at Risk
- Water Source
- Water Tank
- Completed Dozer Line
- Completed Hand Line
- Completed Line
- Completed Plow Line
- Planned Fire Line
- Planned Secondary Line
- Proposed Dozer Line
- Ridge/Geographic Feature
- Road as Completed Line
- Uncontrolled Fire Edge
- Trail
- Roads
- Wildfire Daily Fire Perimeter
- 2018 Rx Burn
- Wilderness



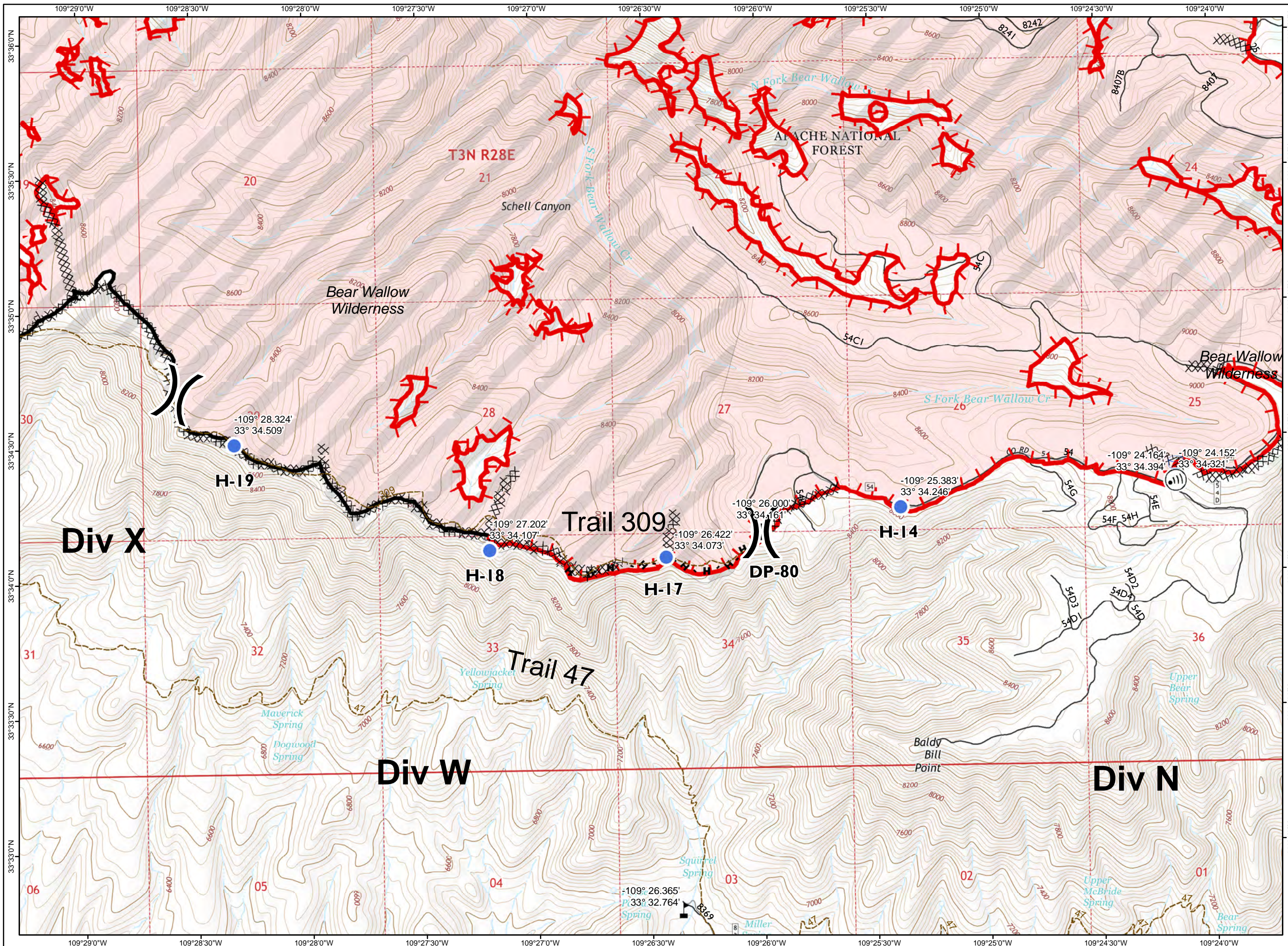
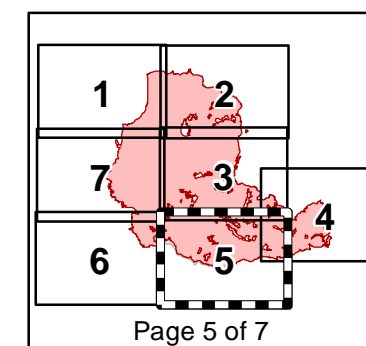
**Rattlesnake
IAP Map
AZ-FTA-000138
Day Operational Period
4/30/2018**

GIS Acres 25,966
4/28/2018 2216



() Division Break

- Camp
- Dip Site
- Drop Point
- Gate
- Helibase
- Helispot
- Internet Access
- Pump
- Repeater
- Spot Fire
- Value at Risk
- Water Source
- Water Tank
- Completed Dozer Line
- Completed Hand Line
- Completed Line
- Completed Plow Line
- Planned Fire Line
- Planned Secondary Line
- Proposed Dozer Line
- Ridge/Geographic Feature
- Road as Completed Line
- Uncontrolled Fire Edge
- Trail
- Roads
- Wildfire Daily Fire Perimeter
- 2018 Rx Burn
- Wilderness



**Rattlesnake
IAP Map
AZ-FTA-000138
Day Operational Period
4/30/2018**

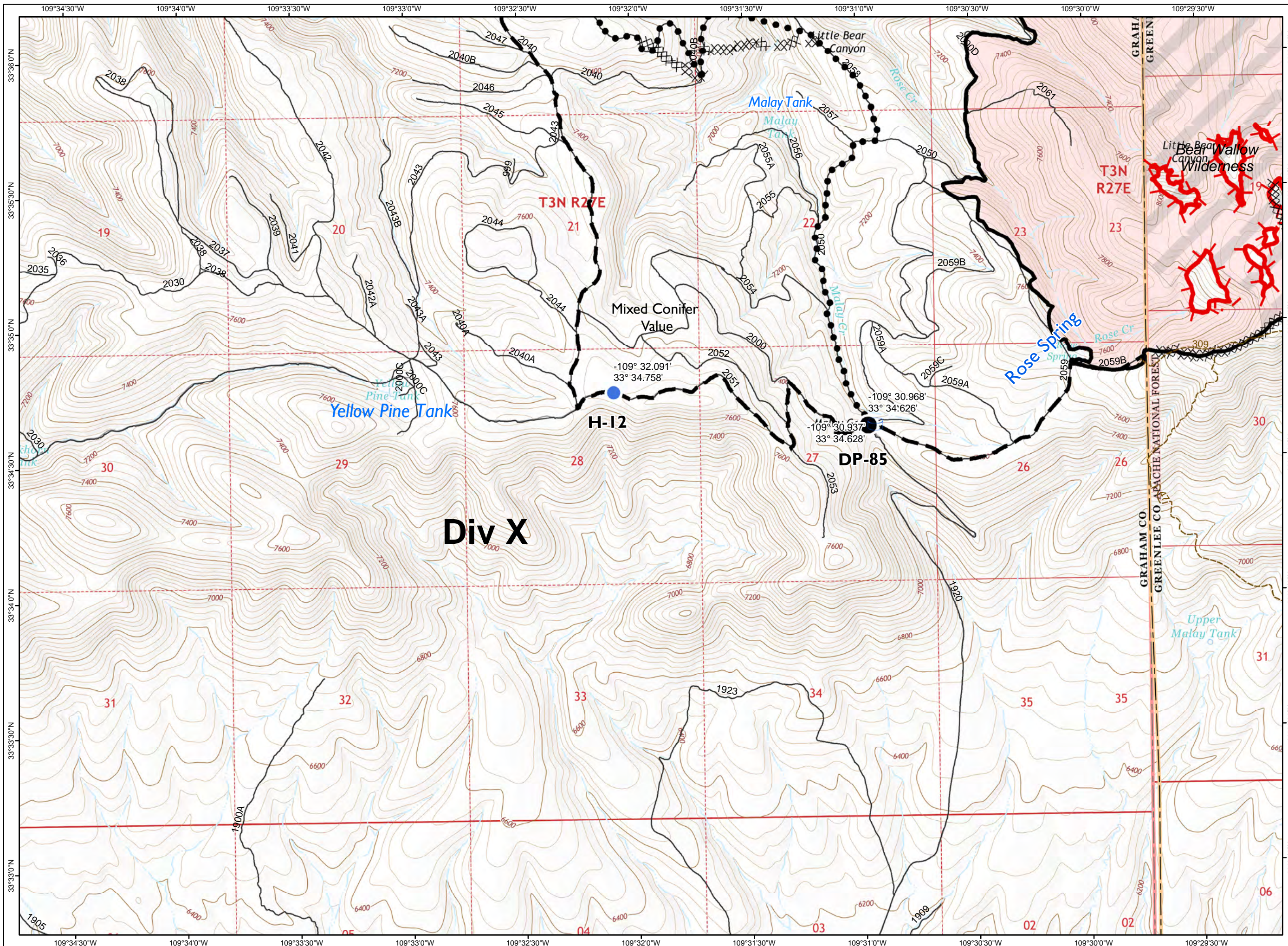
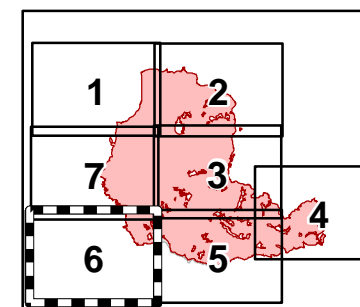
GIS Acres 25,966
4/28/2018 2216



() Division Break

- Camp
- Dip Site
- Drop Point
- Gate
- Helibase
- Helispot
- Internet Access
- Pump
- Repeater
- Spot Fire
- Value at Risk
- Water Source
- Water Tank

- Completed Dozer Line
- Completed Hand Line
- Completed Line
- Completed Plow Line
- Planned Fire Line
- Planned Secondary Line
- Proposed Dozer Line
- Ridge/Geographic Feature
- Road as Completed Line
- Uncontrolled Fire Edge
- Trail
- Roads
- Wildfire Daily Fire Perimeter
- 2018 Rx Burn
- Wilderness



Rattlesnake IAP Map
AZ-FTA-000138
Day Operational Period
4/30/2018

GIS Acres 25,966
 4/28/2018 2216



() Division Break

- Camp
- Dip Site
- Drop Point
- Gate
- Helibase
- Helispot
- Internet Access
- Pump
- Repeater
- Spot Fire
- Value at Risk
- Water Source
- Water Tank
- Completed Dozer Line
- Completed Hand Line
- Completed Line
- Completed Plow Line
- Planned Fire Line
- Planned Secondary Line
- Proposed Dozer Line
- Ridge/Geographic Feature
- Road as Completed Line
- Uncontrolled Fire Edge
- Trail
- Roads
- Wildfire Daily Fire Perimeter
- 2018 Rx Burn
- Wilderness

