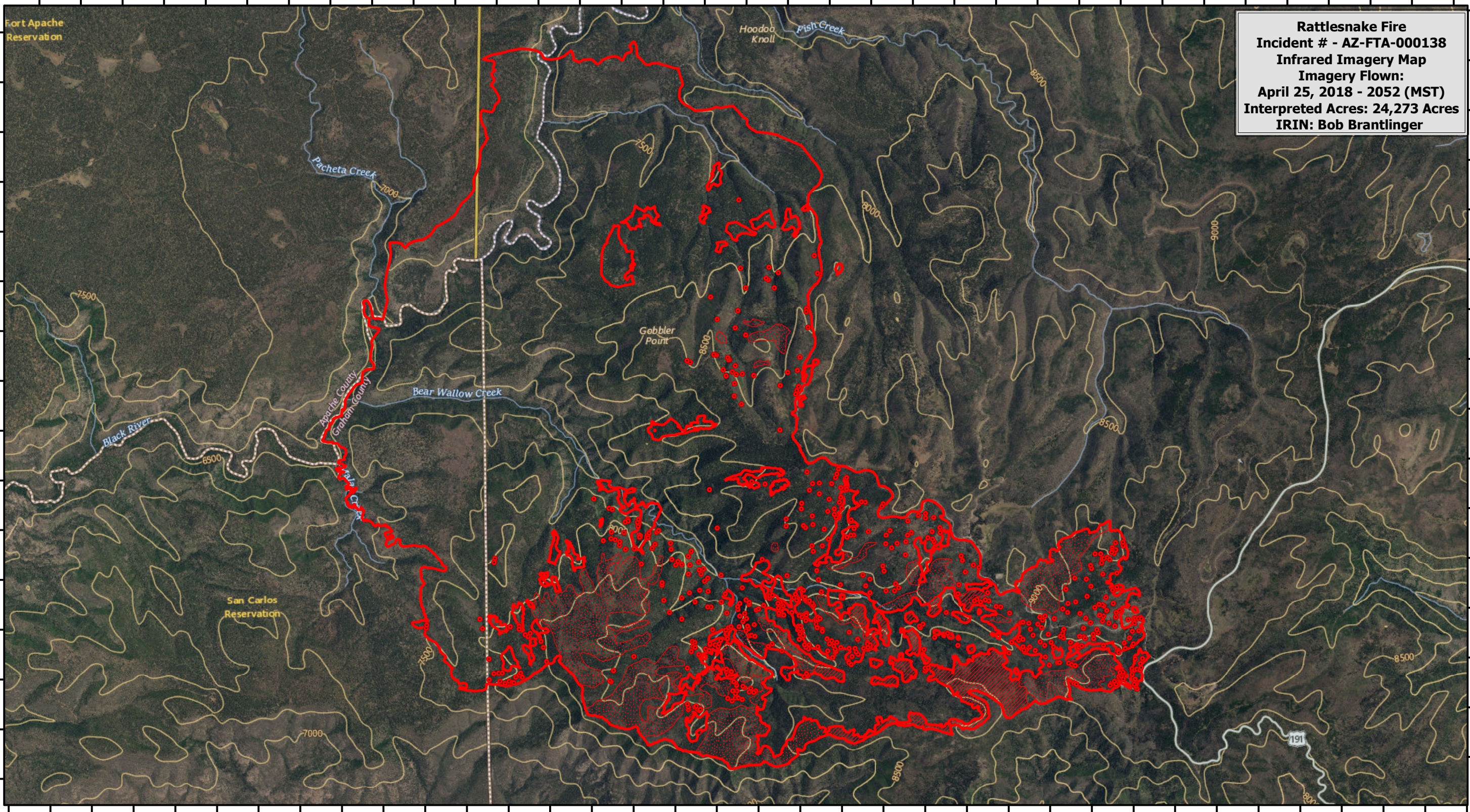






109°35'0"W 109°34'0"W 109°33'0"W 109°32'0"W 109°31'0"W 109°30'0"W 109°29'0"W 109°28'0"W 109°27'0"W 109°26'0"W 109°25'0"W 109°24'0"W 109°23'0"W 109°22'0"W 109°21'0"W 109°20'0"W 109°19'0"W 109°18'0"W

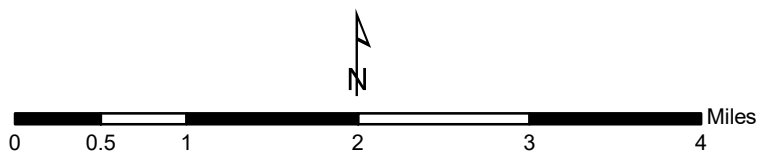


Rattlesnake Fire
Incident # - AZ-FTA-000138
Infrared Imagery Map
Imagery Flown:
April 25, 2018 - 2052 (MST)
Interpreted Acres: 24,273 Acres
IRIN: Bob Brantlinger

109°35'0"W 109°34'0"W 109°33'0"W 109°32'0"W 109°31'0"W 109°30'0"W 109°29'0"W 109°28'0"W 109°27'0"W 109°26'0"W 109°25'0"W 109°24'0"W 109°23'0"W 109°22'0"W 109°21'0"W 109°20'0"W 109°19'0"W 109°18'0"W

Legend

	Heat Perimeter		Isolated Heat Source
	Intense Heat		Scattered Heat Source



33°41'30"N

33°41'0"N

33°40'30"N

33°40'0"N

33°39'30"N

33°39'0"N

33°38'30"N

33°38'0"N

33°37'30"N

33°37'0"N

33°36'30"N

33°36'0"N

33°35'30"N

33°35'0"N

33°34'30"N

33°34'0"N

33°41'30"N

33°41'0"N

33°40'30"N

33°40'0"N

33°39'30"N

33°39'0"N

33°38'30"N

33°38'0"N

33°37'30"N

33°37'0"N

33°36'30"N

33°36'0"N

33°35'30"N

33°35'0"N

33°34'30"N

33°34'0"N