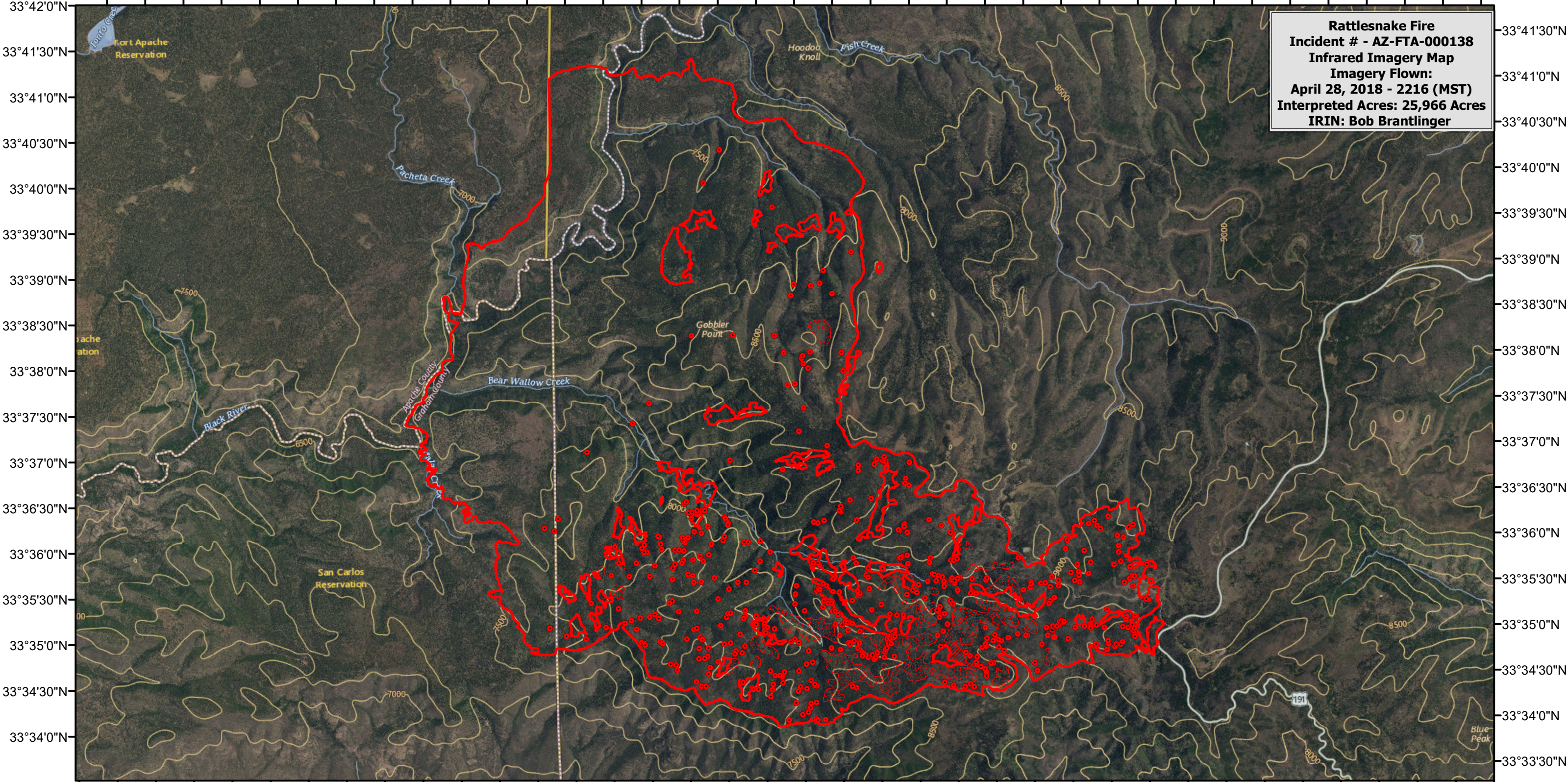


109°35'0"W 109°34'0"W 109°33'0"W 109°32'0"W 109°31'0"W 109°30'0"W 109°29'0"W 109°28'0"W 109°27'0"W 109°26'0"W 109°25'0"W 109°24'0"W 109°23'0"W 109°22'0"W 109°21'0"W 109°20'0"W 109°19'0"W 109°17'30"W







**Rattlesnake Fire**  
**Incident # - AZ-FTA-000138**  
**Infrared Imagery Map**  
**Imagery Flown:**  
**April 28, 2018 - 2216 (MST)**  
**Interpreted Acres: 25,966 Acres**  
**IRIN: Bob Brantlinger**

33°42'0"N  
33°41'30"N  
33°41'0"N  
33°40'30"N  
33°40'0"N  
33°39'30"N  
33°39'0"N  
33°38'30"N  
33°38'0"N  
33°37'30"N  
33°37'0"N  
33°36'30"N  
33°36'0"N  
33°35'30"N  
33°35'0"N  
33°34'30"N  
33°34'0"N

33°41'30"N  
33°41'0"N  
33°40'30"N  
33°40'0"N  
33°39'30"N  
33°39'0"N  
33°38'30"N  
33°38'0"N  
33°37'30"N  
33°37'0"N  
33°36'30"N  
33°36'0"N  
33°35'30"N  
33°35'0"N  
33°34'30"N  
33°34'0"N  
33°33'30"N

109°36'0"W 109°35'0"W 109°34'0"W 109°33'0"W 109°32'0"W 109°31'0"W 109°30'0"W 109°29'0"W 109°28'0"W 109°27'0"W 109°26'0"W 109°25'0"W 109°24'0"W 109°23'0"W 109°22'0"W 109°21'0"W 109°20'0"W 109°19'0"W 109°17'30"W

**Legend**

	Heat Perimeter		Isolated Heat Source
	Intense Heat		Scattered Heat Source

