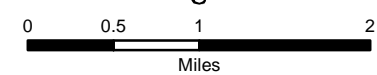
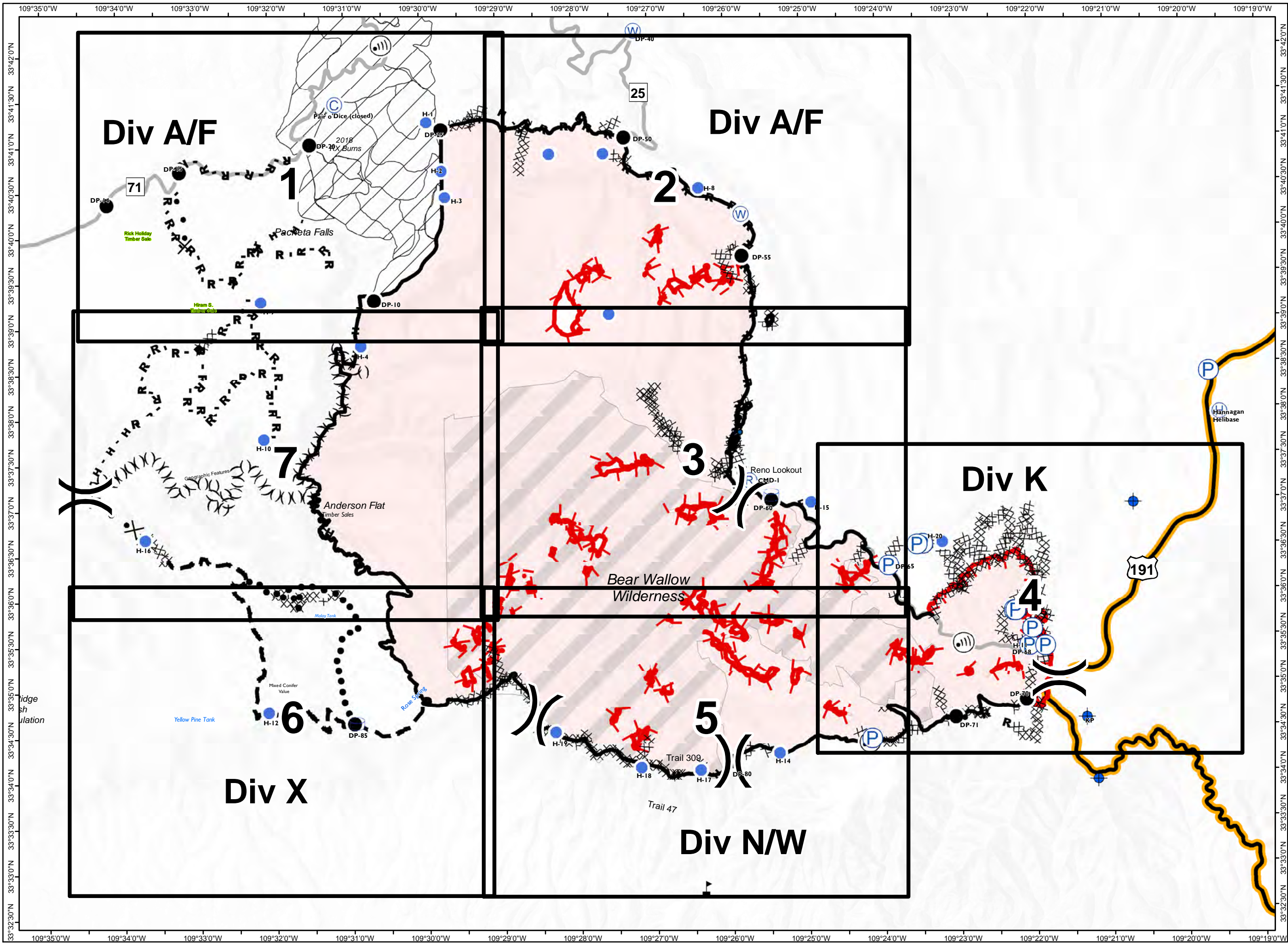


**Rattlesnake  
IAP Map  
AZ-FTA-000138  
Day Operational Period  
05/03/2018**  
GIS Acres 26,072  
05/01/2018 0023



- ( ) Division Break
- -all other values-
- ⊙ Camp
- ⊙ Dip Site
- Drop Point
- ⊙ Helibase
- Helispot
- ⊙ Internet Access
- ⊙ Pump
- ⊙ Repeater
- ⊙ Value at Risk
- ⊙ Water Source
- ⊙ Water Tank
- XXXX Completed Dozer Line
- H - Completed Hand Line
- Completed Line
- - - Planned Fire Line
- Planned Secondary Line
- X Proposed Dozer Line
- ( ) Ridge/Geographic Feature
- R - Road as Completed Line
- ┌ Uncontrolled Fire Edge
- ▭ Wildfire Daily Fire Perimeter
- ▭ 2018 Rx Burn
- ▭ Wilderness



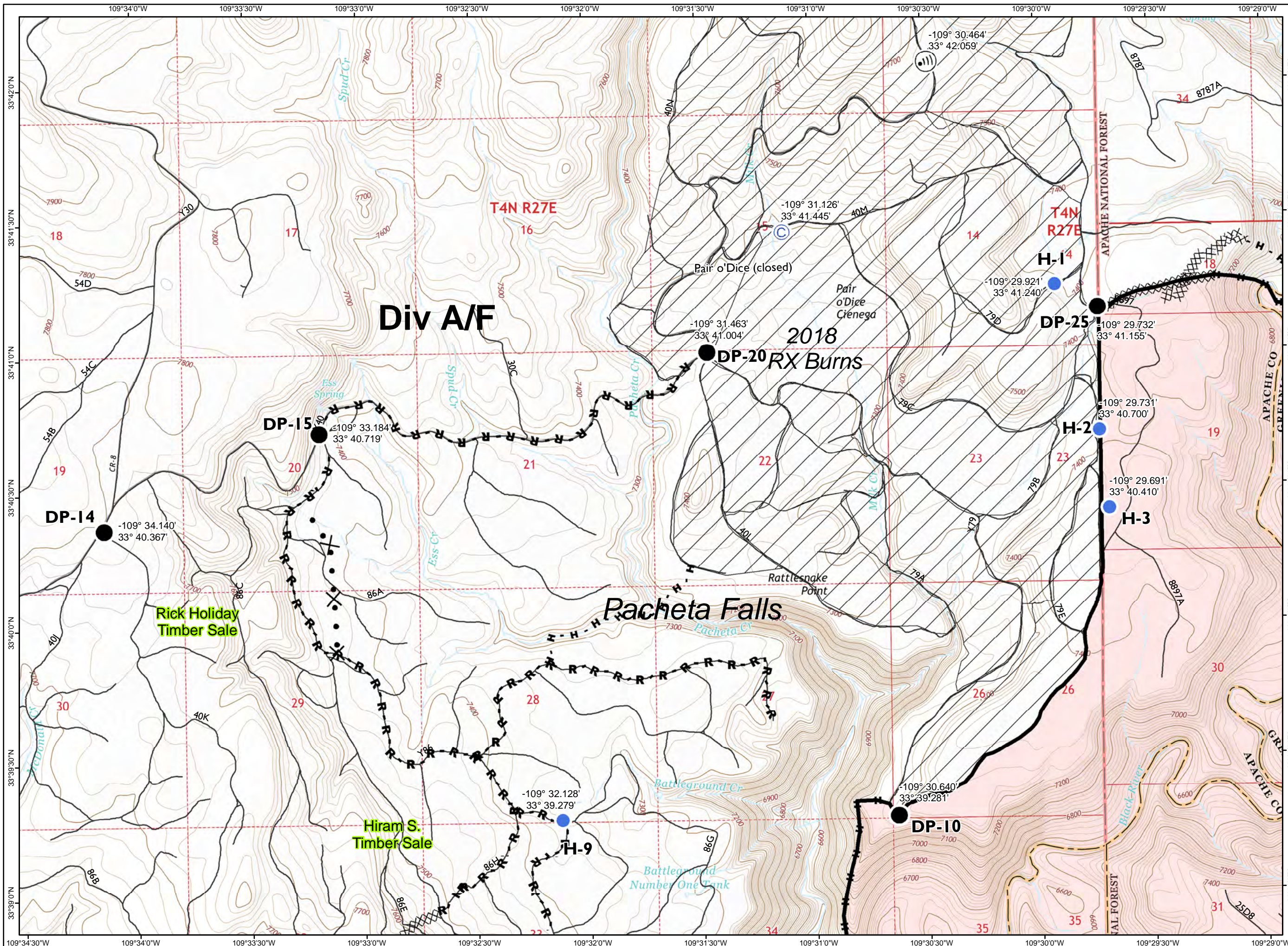
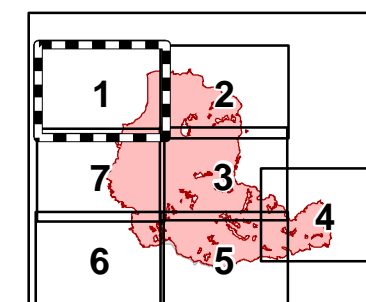
**Rattlesnake  
IAP Map  
AZ-FTA-000138  
Day Operational Period  
5/3/2018**

GIS Acres 26,072  
05/01/2018 0023



( ) Division Break

- Camp
- Dip Site
- Drop Point
- Gate
- Helibase
- Helispot
- Internet Access
- Pump
- Repeater
- Spot Fire
- Value at Risk
- Water Source
- Water Tank
- Completed Dozer Line
- Completed Hand Line
- Completed Line
- Completed Plow Line
- Planned Fire Line
- Planned Secondary Line
- Proposed Dozer Line
- Ridge/Geographic Feature
- Road as Completed Line
- Uncontrolled Fire Edge
- Trail
- Roads
- Wildfire Daily Fire Perimeter
- 2018 Rx Burn
- Wilderness



**Div A/F**

**2018  
RX Burns**

**Pacheta Falls**

**Rick Holiday  
Timber Sale**

**Hiram S.  
Timber Sale**

**DP-20**

**DP-25**

**DP-14**

**DP-15**

**DP-10**

**H-1**

**H-2**

**H-3**

**H-9**

**Pair o'Dice (closed)**

**Pair o'Dice  
Ciénega**

**Rattlesnake  
Point**

**Battleground  
Number One Tank**

**Black-River**

**Spud Cr**

**Spud Cr**

**Pacheta Cr**

**Battleground Cr**

**Battleground  
Number One Tank**

**APACHE NATIONAL FOREST**

**APACHE CO 6800**

**GREY MOUNTAIN FOREST**

**VAL FOREST**

**8787A**

**8897A**

**25D8**

**T4N R27E**

**T4N R27E**

**APACHE CO 6800**

**GREY MOUNTAIN FOREST**

**VAL FOREST**

**8787A**

**8897A**

**25D8**

**T4N R27E**

**T4N R27E**

**APACHE CO 6800**

**GREY MOUNTAIN FOREST**

**VAL FOREST**

**8787A**

**8897A**

**25D8**

**T4N R27E**

**T4N R27E**

**APACHE CO 6800**

**GREY MOUNTAIN FOREST**

**VAL FOREST**

**8787A**

**8897A**

**25D8**

**Rattlesnake  
IAP Map  
AZ-FTA-000138  
Day Operational Period  
5/3/2018**

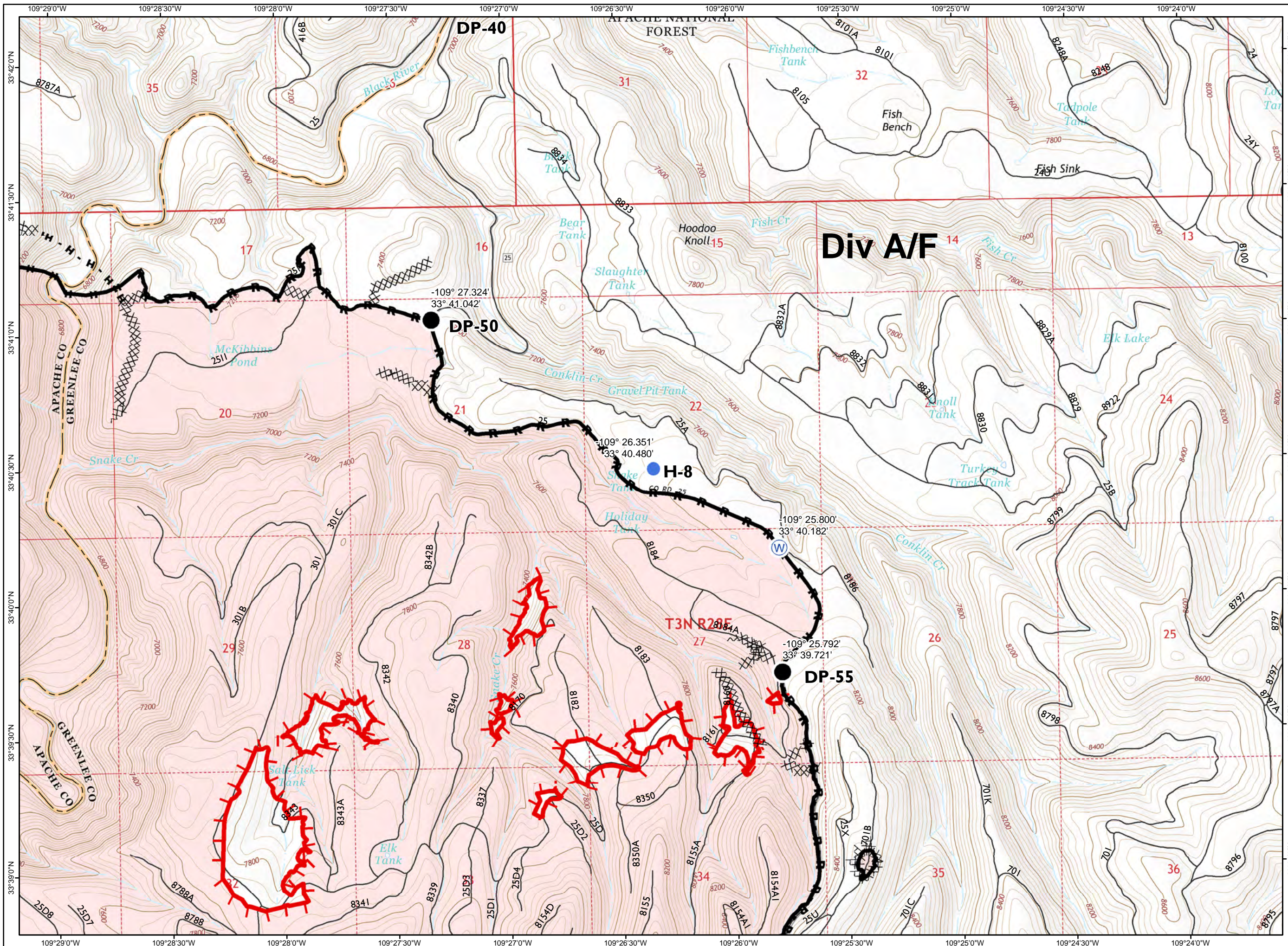
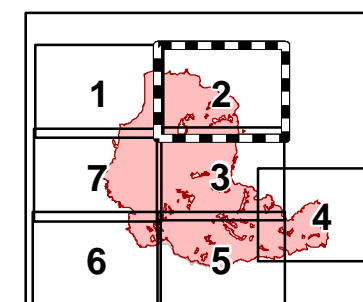
GIS Acres 26,072  
05/01/2018 0023



( ) Division Break

- Camp
- Dip Site
- Drop Point
- Gate
- Helibase
- Helispot
- Internet Access
- Pump
- Repeater
- Spot Fire
- Value at Risk
- Water Source
- Water Tank

- Completed Dozer Line
- Completed Hand Line
- Completed Line
- Completed Plow Line
- Planned Fire Line
- Planned Secondary Line
- Proposed Dozer Line
- Ridge/Geographic Feature
- Road as Completed Line
- Uncontrolled Fire Edge
- Trail
- Roads
- Wildfire Daily Fire Perimeter
- 2018 Rx Burn
- Wilderness



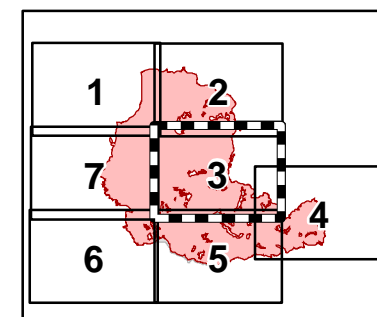
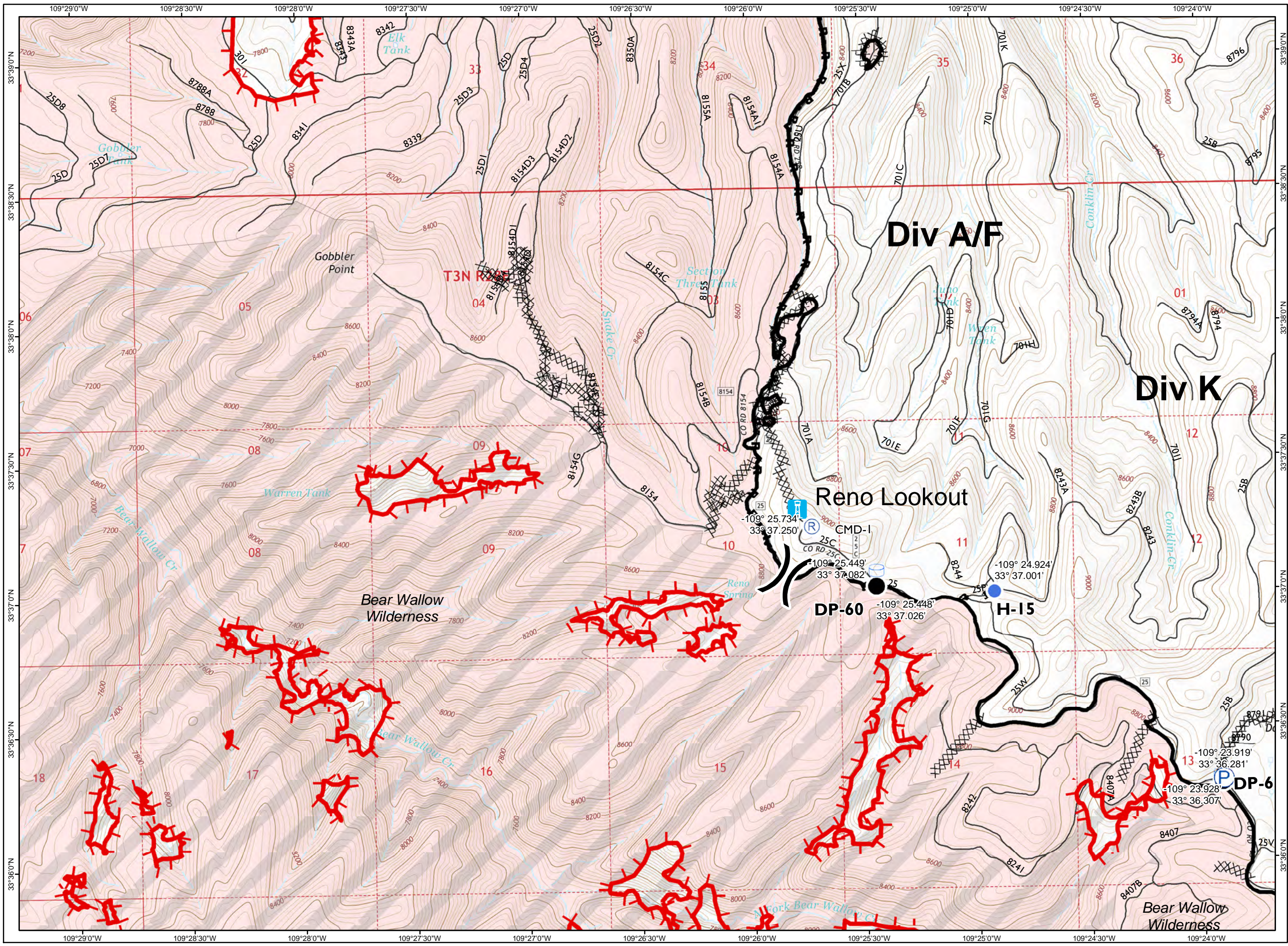
**Rattlesnake  
IAP Map  
AZ-FTA-000138  
Day Operational Period  
5/3/2018**

GIS Acres 26,072  
05/01/2018 0023



( ) Division Break

- Camp
- Dip Site
- Drop Point
- Gate
- Helibase
- Helispot
- Internet Access
- Pump
- Repeater
- Spot Fire
- Value at Risk
- Water Source
- Water Tank
- Completed Dozer Line
- Completed Hand Line
- Completed Plow Line
- Planned Fire Line
- Planned Secondary Line
- Proposed Dozer Line
- Ridge/Geographic Feature
- Road as Completed Line
- Uncontrolled Fire Edge
- Trail
- Roads
- Wildfire Daily Fire Perimeter
- 2018 Rx Burn
- Wilderness



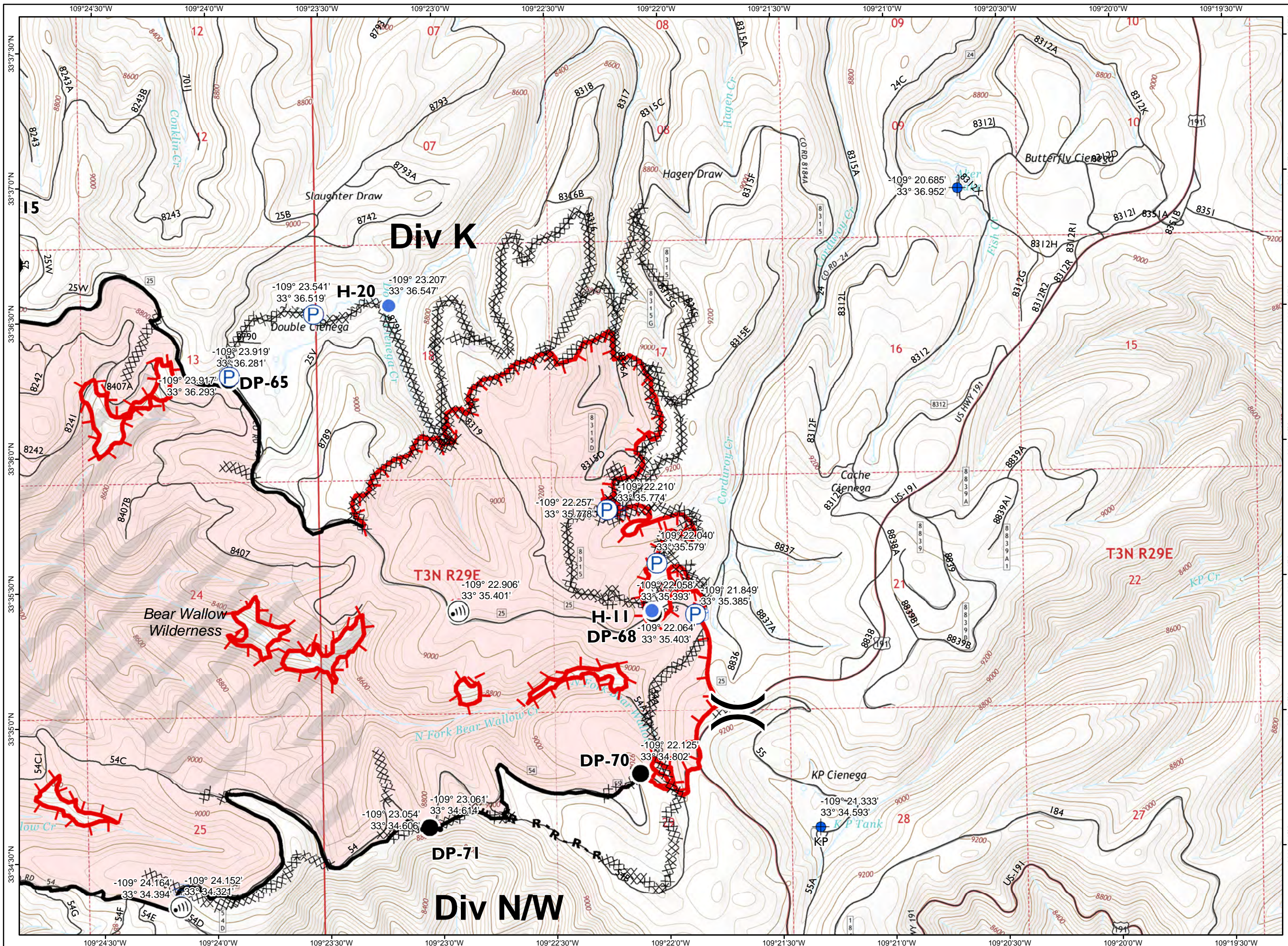
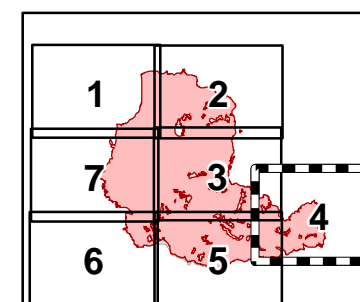
**Rattlesnake  
IAP Map  
AZ-FTA-000138  
Day Operational Period  
5/3/2018**

GIS Acres 26,072  
05/01/2018 0023



( ) Division Break

- Camp
- Dip Site
- Drop Point
- Gate
- Helibase
- Helispot
- Internet Access
- Pump
- Repeater
- Spot Fire
- Value at Risk
- Water Source
- Water Tank
- Completed Dozer Line
- Completed Hand Line
- Completed Line
- Completed Plow Line
- Planned Fire Line
- Planned Secondary Line
- Proposed Dozer Line
- Ridge/Geographic Feature
- Road as Completed Line
- Uncontrolled Fire Edge
- Trail
- Roads
- Wildfire Daily Fire Perimeter
- 2018 Rx Burn
- Wilderness



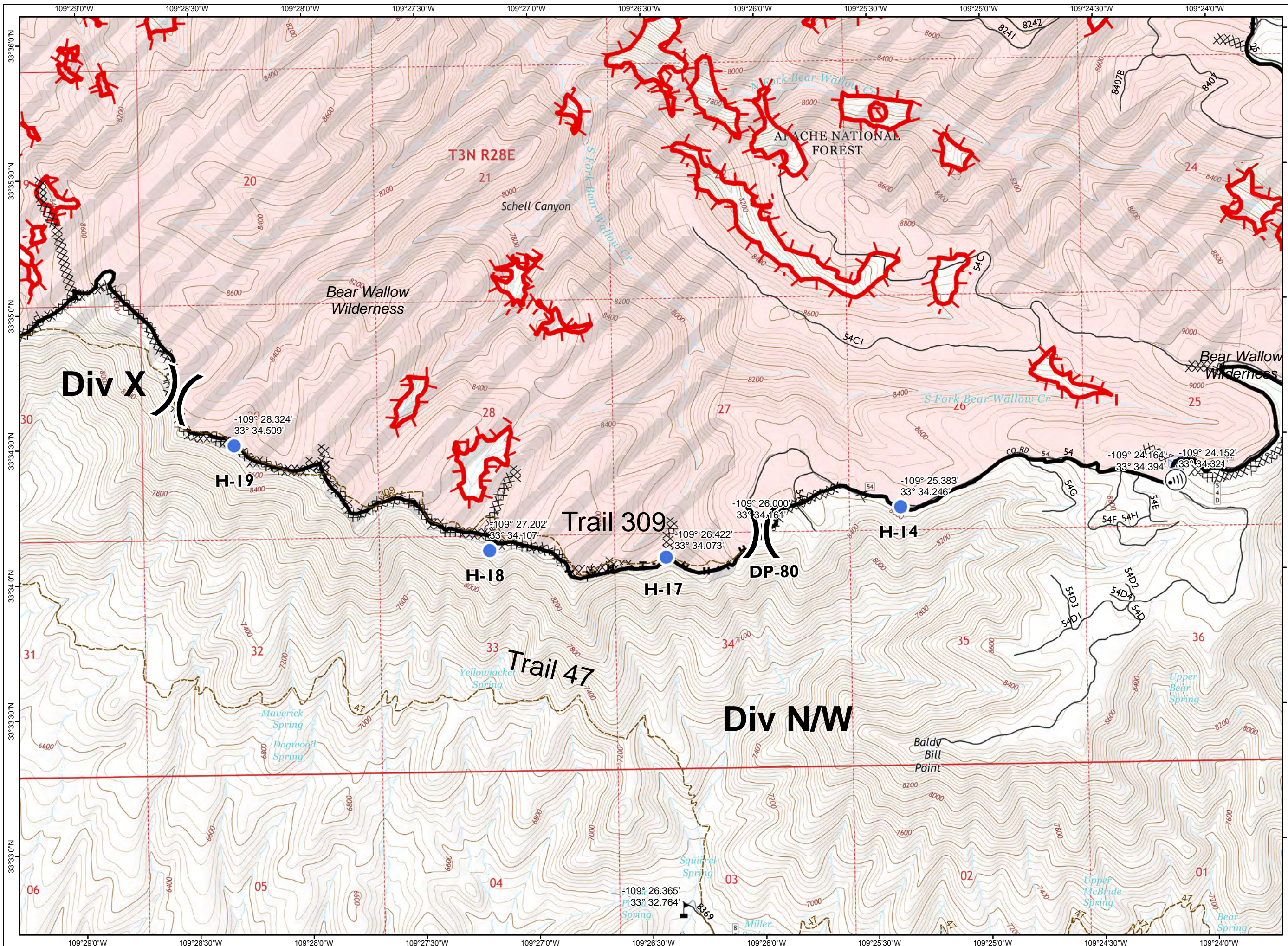
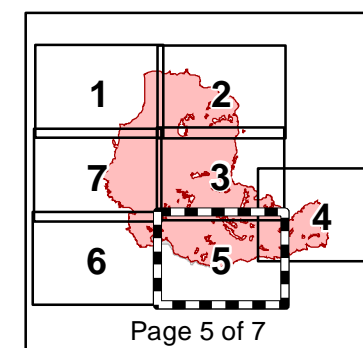
**Rattlesnake  
IAP Map  
AZ-FTA-000138  
Day Operational Period  
5/3/2018**

GIS Acres 26,072  
05/01/2018 0023



( ) Division Break

- Camp
- Dip Site
- Drop Point
- Gate
- Helibase
- Helispot
- Internet Access
- Pump
- Repeater
- Spot Fire
- Value at Risk
- Water Source
- Water Tank
- Completed Dozer Line
- Completed Hand Line
- Completed Line
- Completed Plow Line
- Planned Fire Line
- Planned Secondary Line
- Proposed Dozer Line
- Ridge/Geographic Feature
- Road as Completed Line
- Uncontrolled Fire Edge
- Trail
- Roads
- Wildfire Daily Fire Perimeter
- 2018 Rx Burn
- Wilderness



**Rattlesnake  
IAP Map  
AZ-FTA-000138  
Day Operational Period  
5/3/2018**

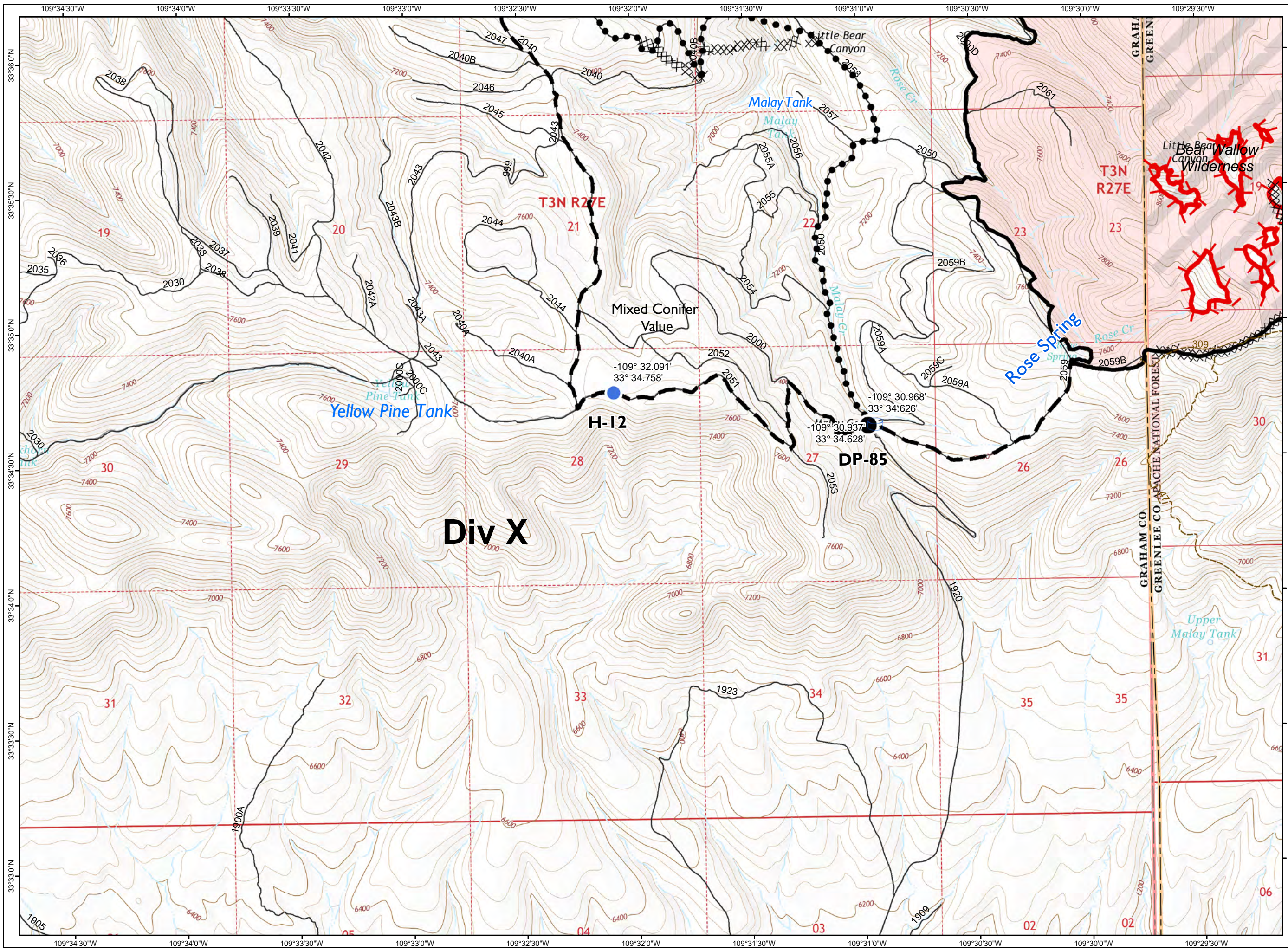
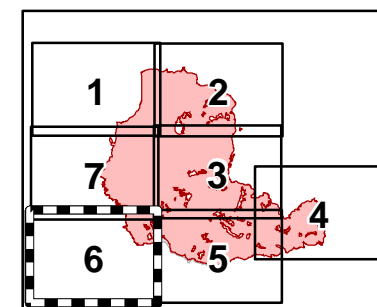
GIS Acres 26,072  
05/01/2018 0023



( ) Division Break

- Camp
- Dip Site
- Drop Point
- Gate
- Helibase
- Helispot
- Internet Access
- Pump
- Repeater
- Spot Fire
- Value at Risk
- Water Source
- Water Tank

- Completed Dozer Line
- Completed Hand Line
- Completed Line
- Completed Plow Line
- Planned Fire Line
- Planned Secondary Line
- Proposed Dozer Line
- Ridge/Geographic Feature
- Road as Completed Line
- Uncontrolled Fire Edge
- Trail
- Roads
- Wildfire Daily Fire Perimeter
- 2018 Rx Burn
- Wilderness



**Rattlesnake  
IAP Map  
AZ-FTA-000138  
Day Operational Period  
5/3/2018**

GIS Acres 26,072  
05/01/2018 0023



( ) Division Break

- Camp
- Dip Site
- Drop Point
- Gate
- Helibase
- Helispot
- Internet Access
- Pump
- Repeater
- Spot Fire
- Value at Risk
- Water Source
- Water Tank
- Completed Dozer Line
- Completed Hand Line
- Completed Line
- Completed Plow Line
- Planned Fire Line
- Planned Secondary Line
- Proposed Dozer Line
- Ridge/Geographic Feature
- Road as Completed Line
- Uncontrolled Fire Edge
- Trail
- Roads
- Wildfire Daily Fire Perimeter
- 2018 Rx Burn
- Wilderness

