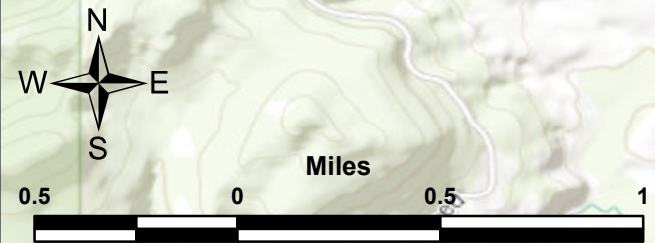
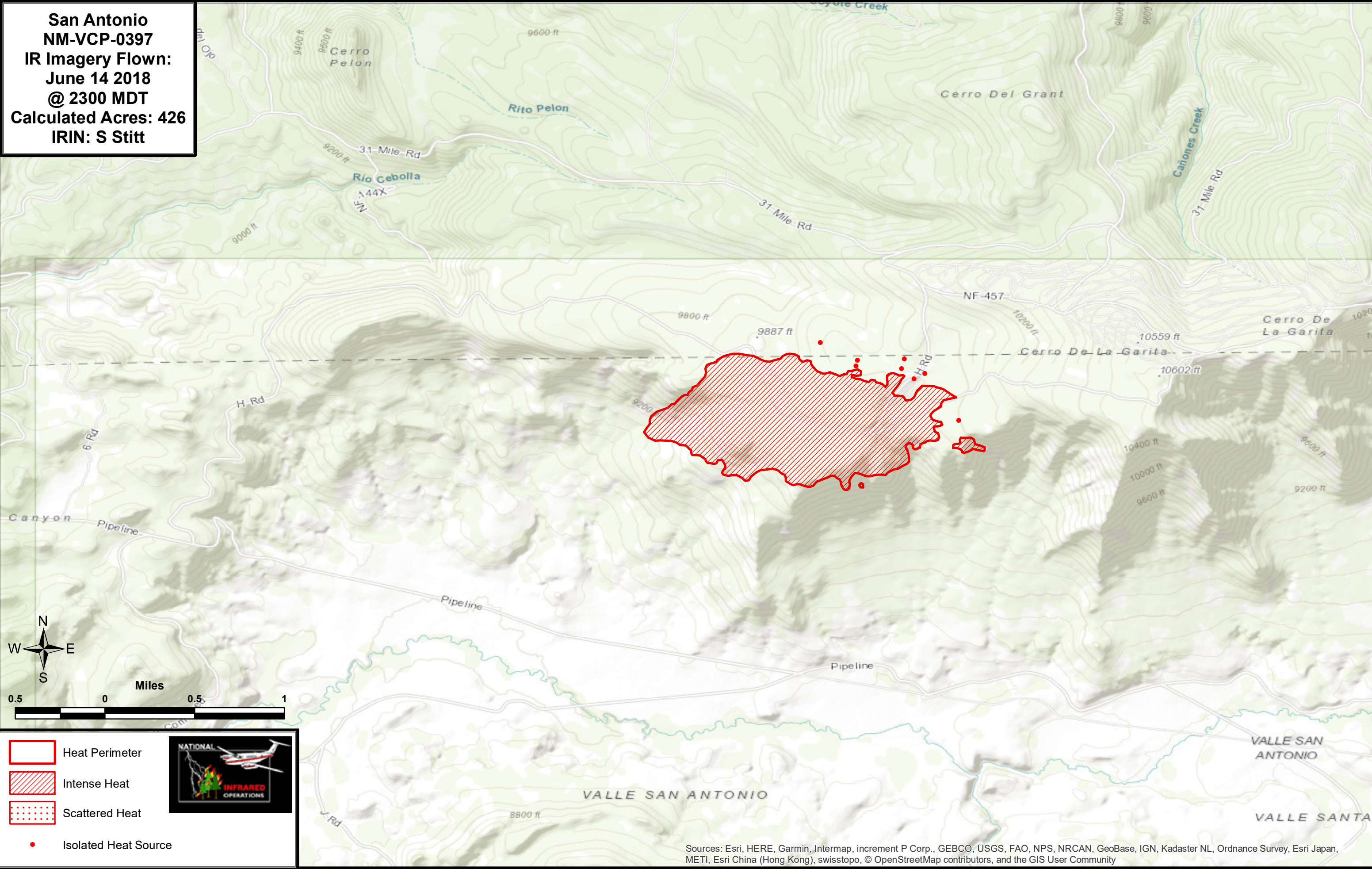







San Antonio
NM-VCP-0397
IR Imagery Flown:
June 14 2018
@ 2300 MDT
Calculated Acres: 426
IRIN: S Stitt



	Heat Perimeter	
	Intense Heat	
	Scattered Heat	
	Isolated Heat Source	

Sources: Esri, HERE, Garmin, Intermap, increment P Corp., GEBCO, USGS, FAO, NPS, NRCAN, GeoBase, IGN, Kadaster NL, Ordnance Survey, Esri Japan, METI, Esri China (Hong Kong), swisstopo, © OpenStreetMap contributors, and the GIS User Community