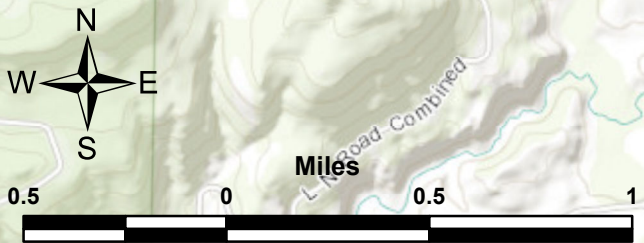
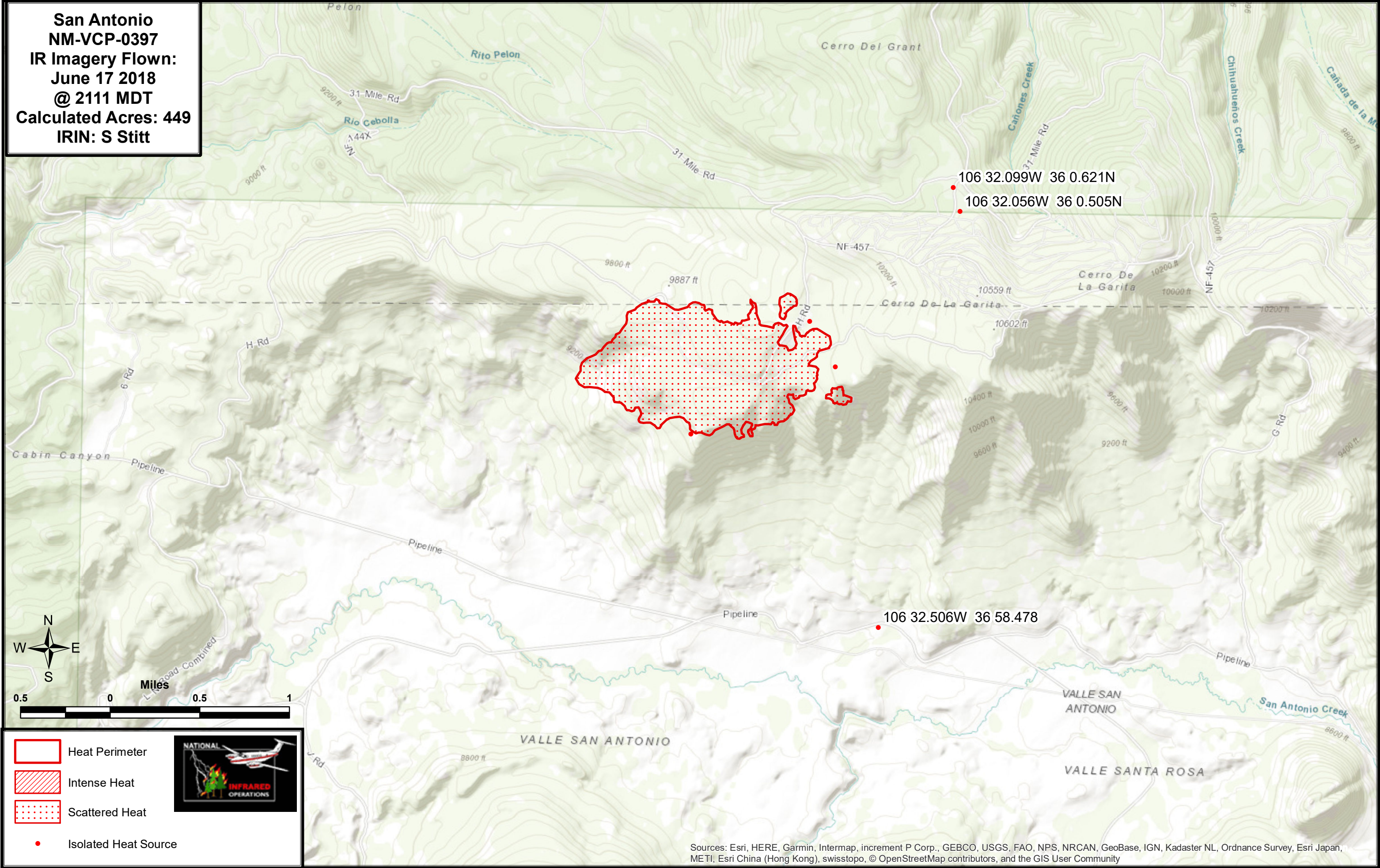







San Antonio
NM-VCP-0397
IR Imagery Flown:
June 17 2018
@ 2111 MDT
Calculated Acres: 449
IRIN: S Stitt



-  Heat Perimeter
-  Intense Heat
-  Scattered Heat
-  Isolated Heat Source



Sources: Esri, HERE, Garmin, Intermap, increment P Corp., GEBCO, USGS, FAO, NPS, NRCAN, GeoBase, IGN, Kadaster NL, Ordnance Survey, Esri Japan, METI, Esri China (Hong Kong), swisstopo, © OpenStreetMap contributors, and the GIS User Community