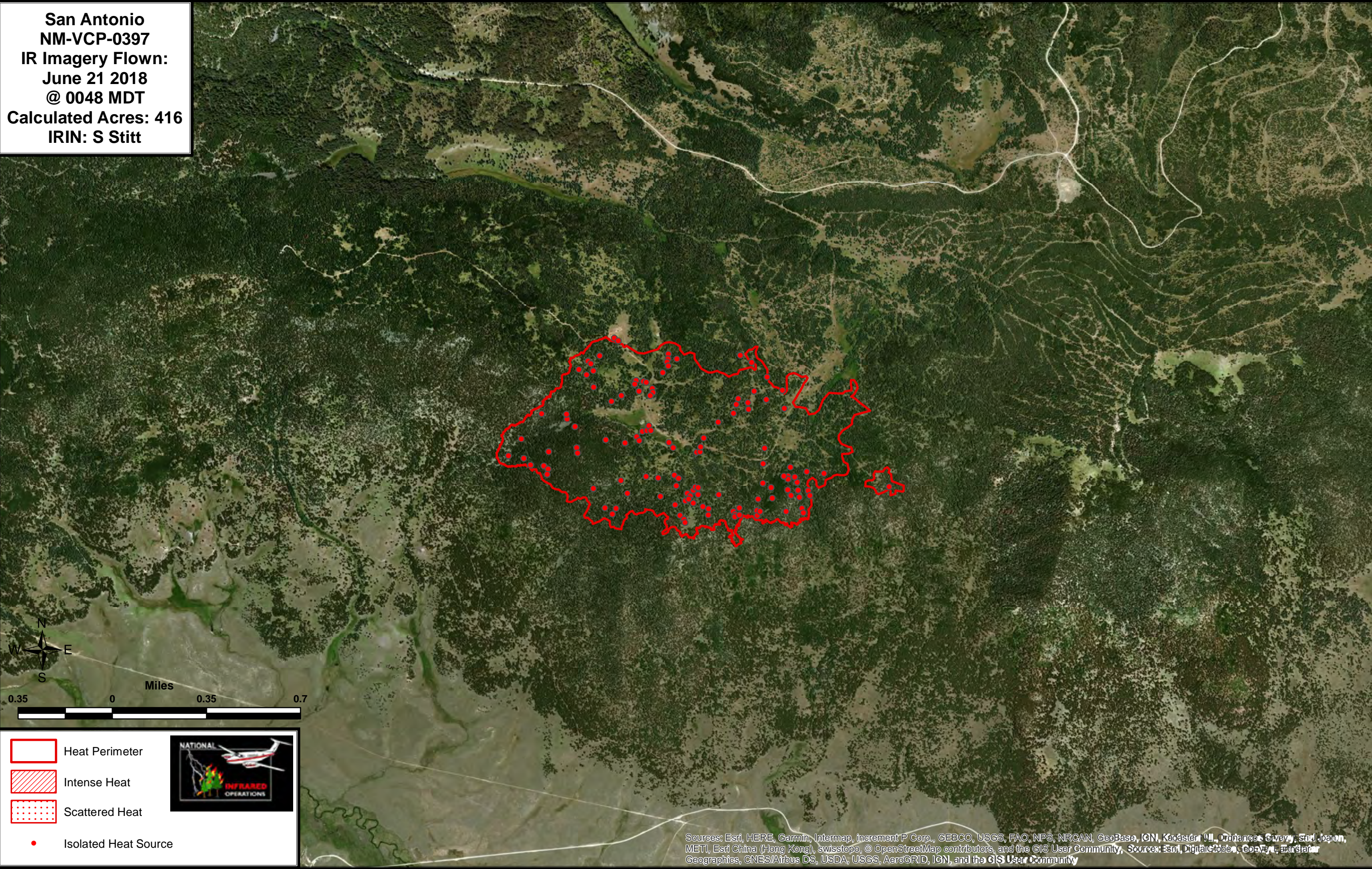







San Antonio
NM-VCP-0397
IR Imagery Flown:
June 21 2018
@ 0048 MDT
Calculated Acres: 416
IRIN: S Stitt



	Heat Perimeter
	Intense Heat
	Scattered Heat
	Isolated Heat Source



Sources: Esri, HERE, Garmin, Intermap, increment P Corp., GEBCO, USGS, FAO, NPS, NRCAN, GeoBase, IGN, Kadaster NL, Ordnance Survey, Esri Japan, METI, Esri China (Hong Kong), swisstopo, © OpenStreetMap contributors, and the GIS User Community, Sources: Esri, DigitalGlobe, GeoEye, Earthstar Geographics, CNES/Airbus DS, USDA, USGS, AeroGRID, IGN, and the GIS User Community